

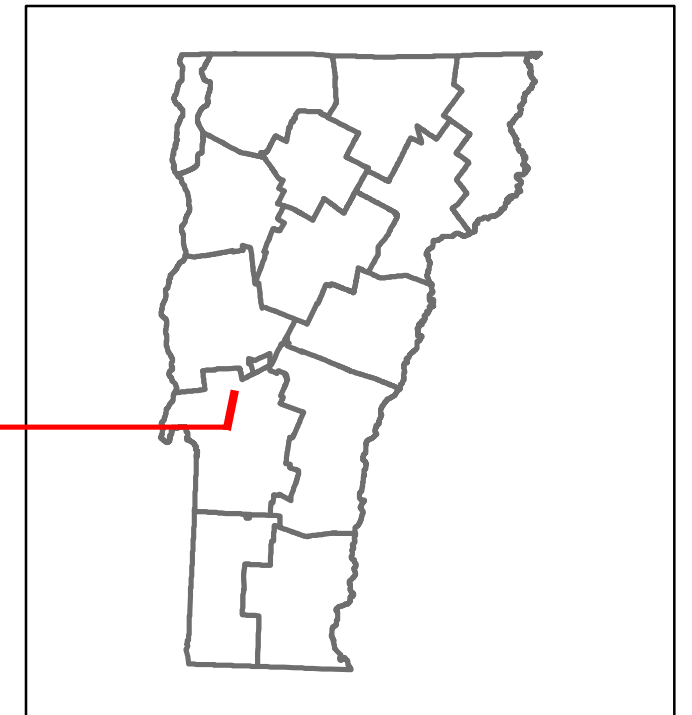


Route Log and Progress Chart

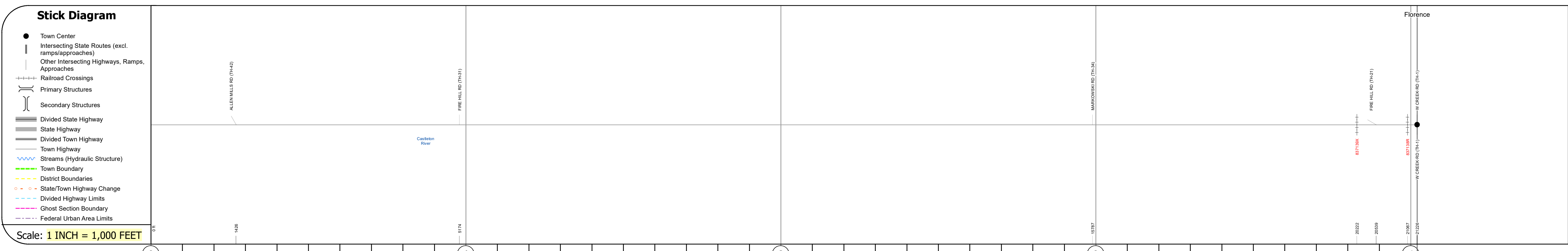
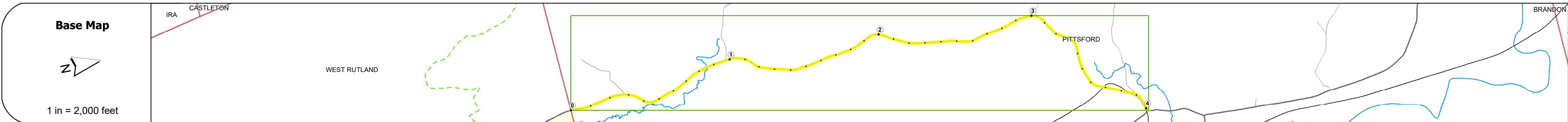
DRAFT

Please Note: Errors and Omissions May Exist.
Contact the VTrans Mapping Section with questions or concerns.

DISTRICT	TOWN	ROUTE
3	PITTSFORD	Min-0598



Min-0598



STRUCTURE DESCRIPTIONS

Road Widths	Travellane	22	
	Roadway	22	
	Lane Count	2	
	Base		
	Subbase		
Curves			
Grades			
Guardrails			
Rumblestrips			
Historic Projects			
Maintenance Garage			
Speed Zone			
Functional Class		6	
National Highway System			
Limited Access Highway			
Customer Service Level			
Traffic Counters			
AAADT	2022		
	2021		
	2020		
	2019		
	2018		
Crash Locations	(Incomplete) 2023		
	2022		
	2021		
	2020		
	2019		

Historic Projects Unknown, Bituminous Concrete, Retreatment, Resurface, Bituminous Mix, Skiny Mix, Bituminous Seal Surface Treated Gravel, Cold Plane and Bituminous Concrete, Reclaimed Base and Bituminous Concrete, Concrete, Gravel	Functional Class 1- Interstate System, 2- Other Freeways and Expressways, 3- Principal Arterial, 4- Minor Arterial, 5- Major Collector, 6- Minor Collector	Crash Locations Fatal, Injury, Property Damage Only, Unknown Crash Type High Crash Locations (HCL's) HCL No. 1-100 (1-10), 101-200 (11-20), 201-300 (21-30), 301-400 (31-40), 401-800 (41-113)	Mileage by Functional Class By Sheet 0598 6 - minor collector 4.020	Mileage by Town By Sheet PITTSFORD - S05981116 4.02 of 4.02	DISTRICT 3	TOWN PITTSFORD	Date: 09/25/23	ROUTE Min-0598 ETE mileage: 0.0 to 4.02
			Page Total Mileage: 4.020 mi					

For More Information Contact - Vermont Agency of Transportation, Policy, Planning and Intermodal Development Division - Mapping Section, 219 North Main Street, Barre, VT 05641 Telephone: 802-828-2600.