Route Log and Progress Chart

DRAFT

Please Note: Errors and Omissions May Exist.
Contact the VTrans Mapping Section with questions or concerns.

DISTRICT	TOWN	ROUTE
3	CASTLETON	Min-0596

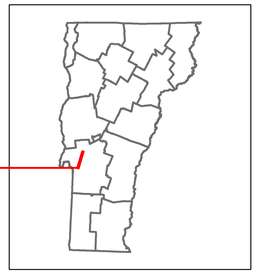

Min-0596

Base Map

1 in = 0.5 miles

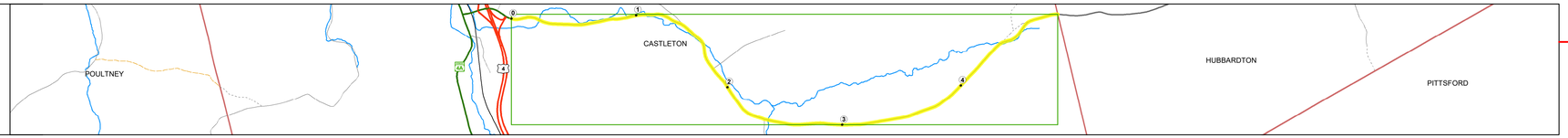

Stick Diagram

- Town Center
- Intersecting State Routes (excl. ramps/approaches)
- Other Intersecting Highways, Ramps, Approaches
- Railroad Crossings
- Primary Structures
- Secondary Structures
- Divided State Highway
- State Highway
- Divided Town Highway
- Town Highway
- Streams (Hydraulic Structure)
- Town Boundary
- District Boundaries
- State/Town Highway Change
- Divided Highway Limits
- Ghost Section Boundary
- Federal Urban Area Limits

Scale: 1 INCH = 2,000 FEET

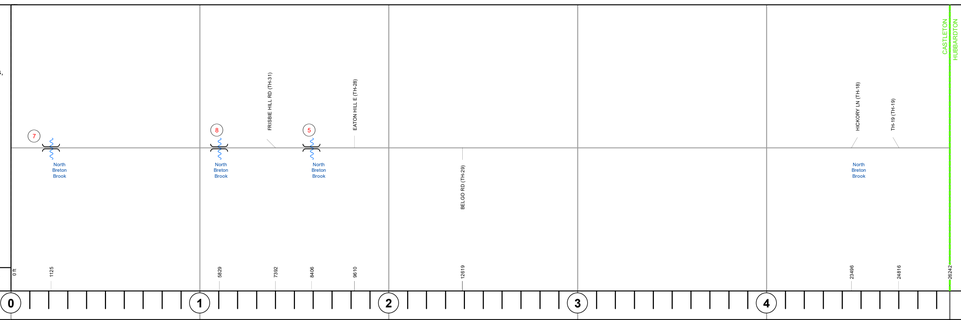

Road Widths

Travellane	24
Roadway	24
Lane Count	2
Base	
Subbase	

Curves

Grades

Guardrails

Rumblestrips

Historic Projects

Maintenance Garage

Speed Zone

Functional Class

6

National Highway System

Limited Access Highway

Customer Service Level

Traffic Counters

AADT

2022
2021
2020
2019
2018

Crash Locations

(Incomplete) 2023
2022
2021
2020
2019

STRUCTURE DESCRIPTIONS

Bridge 7:
Tee Beam - 1919
Structure No. 101103000711031
Length: 49'
Height: 100.0'
Width: 28.0'
Weight Limit: 0
Facility Carried: C2003
Structure Type: CONCRETE T-BEAM
Features Intersected: NORTH BRITTAIN BROOK
Surface: Bituminous
Inspection Date: 10/2022
Maintenance/Ownership: Town

Bridge 8:
Stringer/multi-beam or girder - 1940
Structure No. 101103000811031
Length: 55'
Height: 100.0'
Width: 20.0'
Weight Limit: 0
Facility Carried: C2003
Structure Type: ROLLED BEAM
Features Intersected: NORTH BRITTAIN BROOK
Surface: Bituminous
Inspection Date: 10/2022
Maintenance/Ownership: Town

Bridge 5:
Stringer/multi-beam or girder - 1940
Structure No. 101103000511031
Length: 68'
Height: 100.0'
Width: 23.0'
Weight Limit: 0
Facility Carried: C2003
Structure Type: ROLLED BEAM
Features Intersected: NORTH BRITTAIN BROOK
Surface: Bituminous
Inspection Date: 10/2022
Maintenance/Ownership: Town

Historic Projects

Unknown, Retreatment, Resurface, Bituminous Mix, Skinny Mix, Bituminous Seal, Bituminous Concrete, Bituminous Macadam, Cold Plane and Bituminous Concrete, Concrete, Gravel, Surface Treated Gravel, Plant Mix, Reclaimed Base and Bituminous Concrete

Indicated plans available - http://vtransmap01.aot.state.vt.us/rp/dpr/Diwebstore/

Functional Class

1 - Interstate System; 2 - Other Freeways and Expressways; 3 - Principal Arterial; 4 - Minor Arterial; 5 - Major Collector; 6 - Minor Collector

Speed Zones

25 30 35 40 45 50 55 60 65

Curves

(degrees) Left, Right

Grades

(percent) grade up, grade down

Road Widths

(ft)

Traffic Counters

Continuous (CTC)
Weigh-In-Motion (WIM)
Short-Term, Scheduled
Short-Term, Unscheduled
(counter ID)
AADT (AADT)

Crash Locations

Fatal, Property Damage Only, Injury, Unknown Crash Type

High Crash Locations (HCL's)

Sections (& Intersections)
HCL No.
1 - 100 (1 - 10)
101 - 200 (11 - 20)
201 - 300 (21 - 30)
301 - 400 (31 - 40)
401 - 800 (41 - 113)

Mileage by Functional Class By Sheet

0596	6 - Minor Collector	4.970

Page Total Mileage: 4.970 mi

Mileage by Town By Sheet

CASTLETON - S05961103	4.97 of 4.97

Page Total Mileage: 4.97 mi

DISTRICT	TOWN	Date: 09/26/23	ROUTE
3	CASTLETON	1 of 1 TWN mileage: 0.0 to 4.97	Min-0596 ETE mileage: 0.0 to 4.97