# Route Log and Progress Chart

**DRAFT**

Please Note: Errors and Omissions May Exist.
Contact the VTrans Mapping Section with questions or concerns.

| DISTRICT | TOWN | ROUTE |
|---|---|---|
| 3 | HUBBARDTON | Min-0594 |

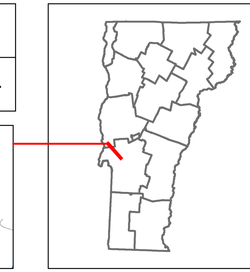

**Min-0594**

## Base Map

1 in = 0.6 miles

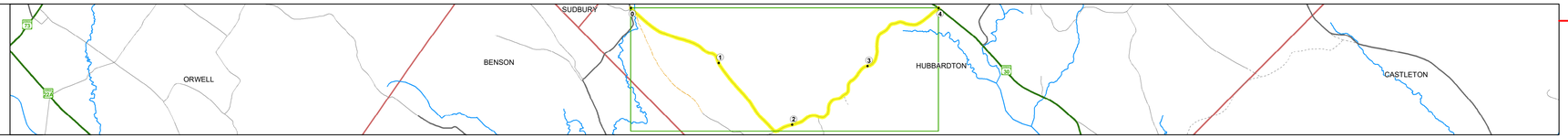


## Stick Diagram

Town Center
Intersecting State Routes (excl. ramps/approaches)
Other Intersecting Highways, Ramps, Approaches
Railroad Crossings
Primary Structures
Secondary Structures
Divided State Highway
State Highway
Divided Town Highway
Town Highway
Streams (Hydraulic Structure)
Town Boundary
District Boundaries
State/Town Highway Change
Divided Highway Limits
Ghost Section Boundary
Federal Urban Area Limits

Scale: 1 INCH = 1,000 FEET

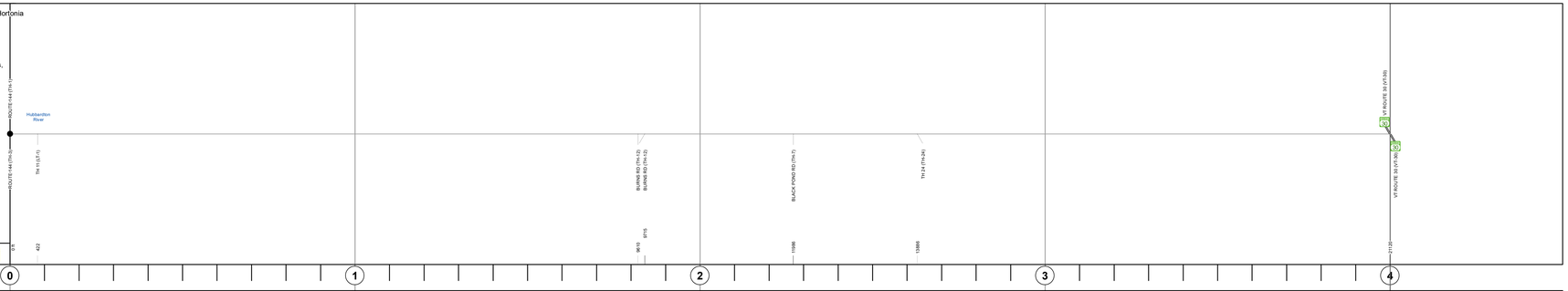


## Road Widths

| | 0 | 1 | 2 | 3 | 4 |
|---|---|---|---|---|---|
| Travellane | 20 | | | | |
| Roadway | 20 | | | | |
| Lane Count | 2 | | | | |
| Base | | | | | |
| Subbase | | | | | |

## Curves

## Grades

## Guardrails

## Rumblestrips

## Historic Projects

## Maintenance Garage

## Speed Zone

## Functional Class

## National Highway System

## Limited Access Highway

## Customer Service Level

## Traffic Counters

R026

## AADT

2022
2021
2020
2019
2018

## Crash Locations

(Incomplete) 2023
2022
2021
2020
2019

## STRUCTURE DESCRIPTIONS

### Historic Projects

Unknown
Retreatment
Resurface
Bituminous Mix
Skinny Mix
Bituminous Seal
Bituminous Concrete
Bituminous Macadam
Cold Plane and Bituminous Concrete
Concrete
Gravel
Surface Treated Gravel
Plant Mix
Reclaimed Base and Bituminous Concrete

Indicated plans available - http://vtransmap01.aot.state.vt.us/rp/dpr/Diwebstore/

### Functional Class

1 - Interstate System
2 - Other Freeways and Expressways
3 - Principal Arterial
4 - Minor Arterial
5 - Major Collector
6 - Minor Collector

### Speed Zones

SPEED LIMIT 25, 30, 35, 40, 45, 50, 55, 60, 65

### Curves

Left (degrees)
Right

### Grades

grade up (percent)
grade down

### Road Widths

(ft)

### Traffic Counters

Continuous (CTC)
Weigh-In-Motion (WIM)
Short-Term, Scheduled
Short-Term, Unscheduled
(counter ID)

AADT
(AADT)

### Crash Locations

Fatal
Injury
Property Damage Only
Unknown Crash Type

**High Crash Locations (HCL's)**
Sections (& Intersections)

HCL No.
1 - 100 (1 - 10)
101 - 200 (11 - 20)
201 - 300 (21 - 30)
301 - 400 (31 - 40)
401 - 800 (41 - 113)

### Mileage by Functional Class By Sheet

| | | |
|---|---|---|
| 0594 | 6 - Minor Collector | 4.000 |

Page Total Mileage: 4.000 mi

### Mileage by Town By Sheet

| | |
|---|---|
| HUBBARDTON - S05941108 | 4.0 of 4.0 |

Page Total Mileage: 4.0 mi

| DISTRICT | TOWN | Date: 09/25/23 | ROUTE |
|---|---|---|---|
| 3 | HUBBARDTON | 1 of 1<br>TWN mileage: 0.0 to 4.0 | Min-0594<br>ETE mileage: 0.0 to 4.0 |