

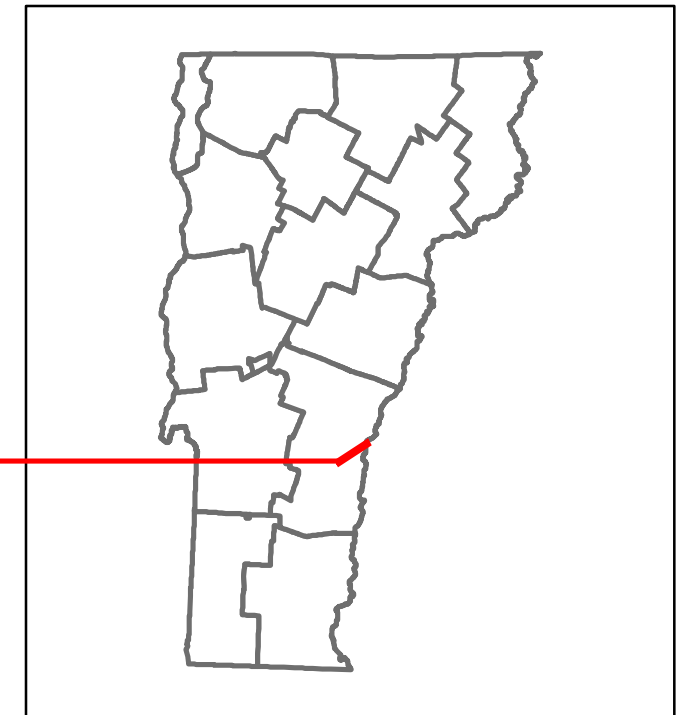


Route Log and Progress Chart

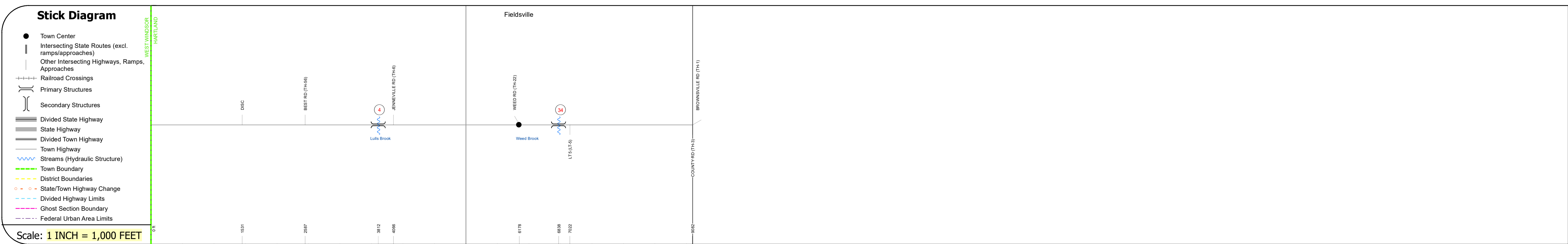
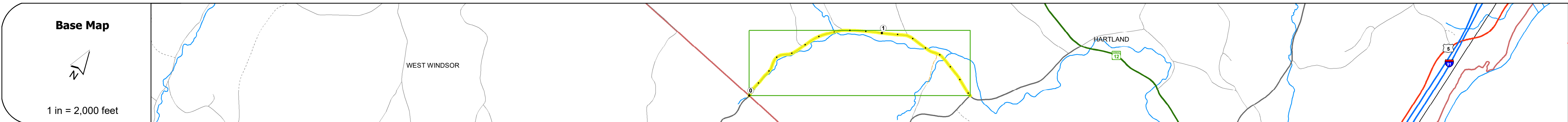
DRAFT

Please Note: Errors and Omissions May Exist.
Contact the VTrans Mapping Section with questions or concerns.

DISTRICT	TOWN	ROUTE
4	HARTLAND	Min-0586



Min-0586



STRUCTURE DESCRIPTIONS	
<p>Bridge 4: Slab - 1958 Structure No: 101409000414091 Length: 25' Height: 100.0' Width: 28.0' Weight Limit: 0 Facility Carried: C2001 Structure Type: CONCRETE SLAB Features Intersected: LULLS BROOK Surface: Bituminous Inspection Date: 8/2022 Maintenance/Ownership: Town</p>	<p>Bridge 34: Stringer/multi-beam or girder - 1949 Structure No: 101409003414091 Length: 79' Height: 100.0' Width: 24.0' Weight Limit: 0 Facility Carried: C2001 Structure Type: ROLLED BEAM Features Intersected: LULLS BROOK Surface: Bituminous Inspection Date: 8/2022 Maintenance/Ownership: Town</p>

Road Widths	Travellane Roadway: 24 Lane Count: 2 Base Subbase
Curves	
Grades	
Guardrails	
Rumblestrips	
Historic Projects	
Maintenance Garage	
Speed Zone	
Functional Class	6
National Highway System	
Limited Access Highway	
Customer Service Level	
Traffic Counters	
AAADT	2022 2021 2020 2019 2018
Crash Locations	(Incomplete) 2023 2022 2021 2020 2019

<p>Historic Projects</p> <ul style="list-style-type: none"> Unknown Retreatment Resurface Bituminous Mix Skippy Mix Bituminous Seal 	<p>Functional Class</p> <ul style="list-style-type: none"> 1 - Interstate System 2 - Other Freeways and Expressways 3 - Principal Arterial 4 - Minor Arterial 5 - Major Collector 6 - Minor Collector 	<p>Curves</p> <ul style="list-style-type: none"> Left Right 	<p>Grades</p> <ul style="list-style-type: none"> Left Right 	<p>Traffic Counters</p> <ul style="list-style-type: none"> Continuous (CTC) Weight-In-Motion (WIM) Short-Term, Scheduled Short-Term, Unscheduled 	<p>Crash Locations</p> <ul style="list-style-type: none"> Fatal Injury Property Damage Only Unknown Crash Type 	<p>Mileage by Functional Class By Sheet</p> <p>0586 6 - minor collector 1.720</p>	<p>Mileage by Town By Sheet</p> <p>HARTLAND - S05861409 1.72 of 1.72</p>	<p>DISTRICT</p> <p>4</p>	<p>TOWN</p> <p>HARTLAND</p>	<p>Date: 09/25/23</p>	<p>ROUTE</p> <p>Min-0586</p>	<p>ETE mileage:</p> <p>4.7 to 6.42</p>
--------------------------------------------------------------------------------------------------------------------------------------------------------------------------------------------------------	--------------------------------------------------------------------------------------------------------------------------------------------------------------------------------------------------------------------------------------------------------------------------	--------------------------------------------------------------------------------------------	--------------------------------------------------------------------------------------------	---------------------------------------------------------------------------------------------------------------------------------------------------------------------------------------------------	-----------------------------------------------------------------------------------------------------------------------------------------------------------------	------------------------------------------------------------------------------------------	---------------------------------------------------------------------------------	---------------------------------	------------------------------------	------------------------------	-------------------------------------	-----------------------------------------------