

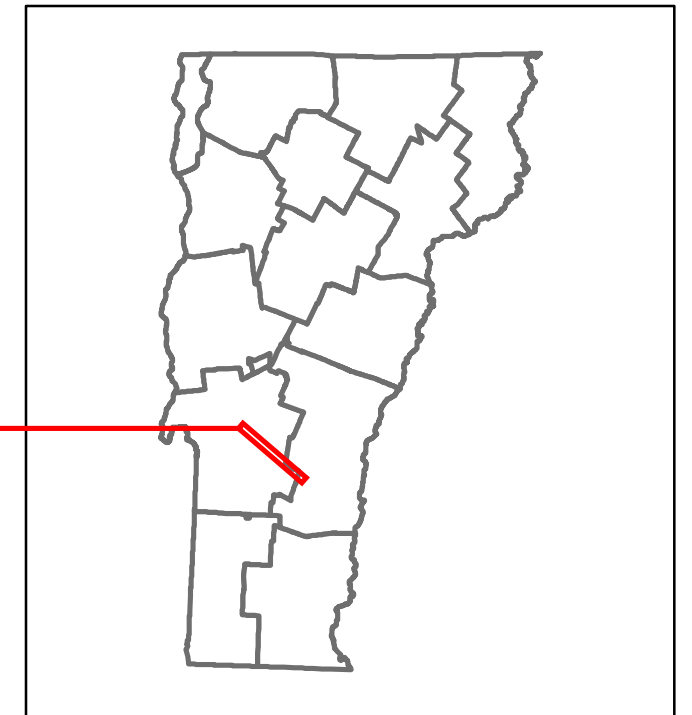


Route Log and Progress Chart

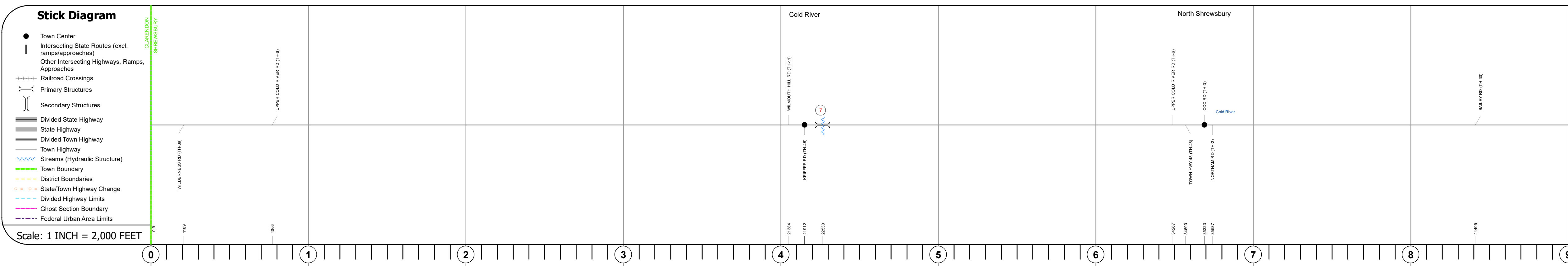
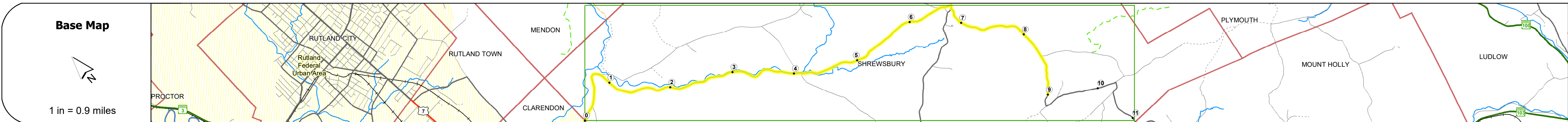
DRAFT

Please Note: Errors and Omissions May Exist.
Contact the VTrans Mapping Section with questions or concerns.

DISTRICT	TOWN	ROUTE
3	SHREWSBURY	Min-0582



Min-0582



STRUCTURE DESCRIPTIONS

Bridge 7:
Tee Beam - 1936
Structure No: 101122000711221
Length: 33'
Height: 100.0'
Width: 27.0'
Weight Limit: 0
Facility Carried: C2001
Structure Type: CONCRETE T-BEAM
Features Intersected: COLD RIVER
Surface: Bituminous
Inspection Date: 10/2022
Maintenance/Ownership: Town

	0	1	2	3	4	5	6	7	8	9
Road Widths										
Travellane										
Roadway										
Lane Count										
Base										
Subbase										
Curves										
Grades										
Guardrails										
Rumblestrips										
Historic Projects										
Maintenance Garage										
Speed Zone										
Functional Class					6					
National Highway System										
Limited Access Highway										
Customer Service Level										
Traffic Counters										
AAADT	2022									
	2021									
	2020									
	2019									
	2018									
Crash Locations	(Incomplete) 2023									
	2022									
	2021									
	2020									
	2019									

Historic Projects Unknown, Retreatment, Resurface, Bituminous Mix, Skiny Mix, Bituminous Seal Bituminous Concrete, Cold Plane and Bituminous Concrete, Concrete, Gravel, Plant Mix, Reclaimed Base and Bituminous Concrete	Functional Class 1- Interstate System, 2- Other Freeways and Expressways, 3- Principal Arterial, 4- Minor Arterial, 5- Major Collector, 6- Minor Collector	Curves Left (degrees), Right (degrees) Grades Left (percent), Right (percent), grade up, grade down	Traffic Counters Continuous (CTC), Weigh-In-Motion (WIM), Short-Term, Scheduled, Short-Term, Unscheduled (counter ID)	Crash Locations Fatal, Injury, Unknown Crash Type, High Crash Locations (HCL's)	Mileage by Functional Class By Sheet 0582 6 - minor collector 9.000	Mileage by Town By Sheet SHREWSBURY - S05821122 9.0 of 11.05	DISTRICT 3	TOWN SHREWSBURY	Date: 09/26/23	ROUTE Min-0582 ETE mileage: 1.84 to 10.84
					Page Total Mileage: 9.000 mi					

For More Information Contact - Vermont Agency of Transportation, Policy, Planning and Intermodal Development Division - Mapping Section, 219 North Main Street, Barre, VT 05641 Telephone: 802-828-2600.