

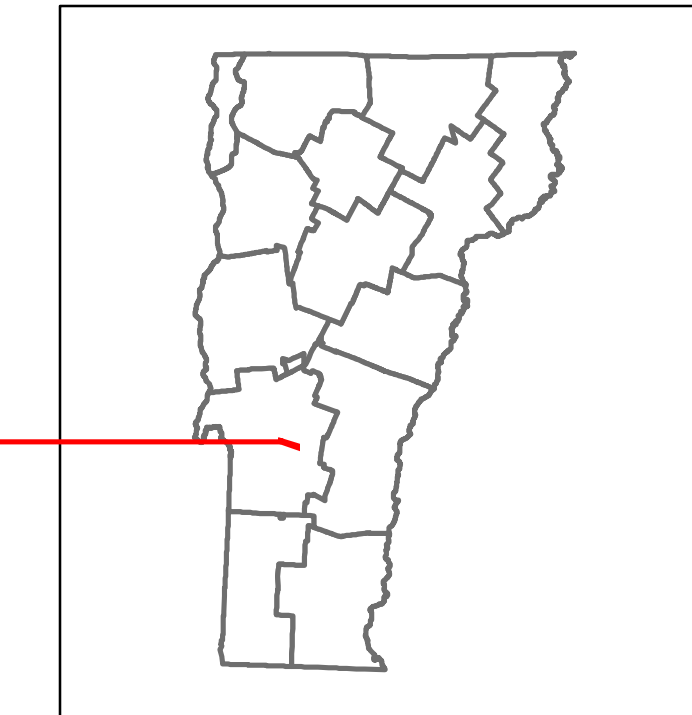


# Route Log and Progress Chart


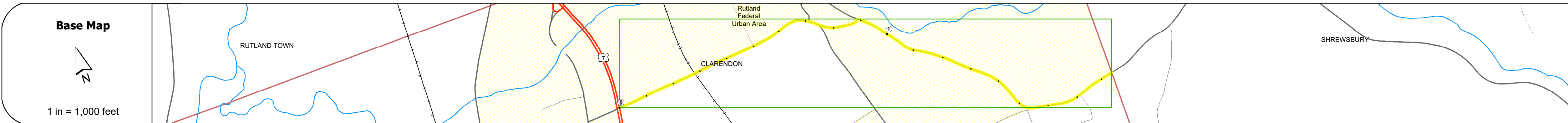
**DRAFT**

Please Note: Errors and Omissions May Exist.  
Contact the VTrans Mapping Section with questions or concerns.

DISTRICT	TOWN	ROUTE
3	CLARENDON	Min-0582



Min-0582



## STRUCTURE DESCRIPTIONS

Road Widths	Travellane	Roadway	Lane Count	Base	Subbase
	22	22	2		

Curves	46.5	6
--------	------	---

Grades	
--------	--

Guardrails	
------------	--

Rumblestrips	
--------------	--

Historic Projects	
1985 HES SR3 23021316	

Maintenance Garage	
--------------------	--

Speed Zone	
------------	--

Functional Class	6
------------------	---

National Highway System	
-------------------------	--

Limited Access Highway	
------------------------	--

Customer Service Level	
------------------------	--

Traffic Counters	05725-E	31105725-W
------------------	---------	------------

Year	2022	2021	2020	2019	2018
2022	2332	2311	1959	2380	2700
2021					
2020					
2019					
2018					

Year	2023	2022	2021	2020	2019
(Incomplete) 2023					
2022					
2021					
2020					
2019					

<b>Historic Projects</b> Unknown, Retreatment, Resurface, Bituminous Mix, Skiny Mix, Bituminous Seal Bituminous Concrete, Cold Plane and Bituminous Concrete, Reclaimed Base and Bituminous Concrete, Surface Treated Gravel, Plant Mix, Reclaimed Base and Bituminous Concrete	<b>Functional Class</b> 1- Interstate System, 2- Other Freeways and Expressways, 3- Principal Arterial, 4- Minor Arterial, 5- Major Collector, 6- Minor Collector	<b>Curves</b> Left, Right, Grades (degrees), Left (specimen) grade up, Right (specimen) grade down	<b>Grades</b> Left, Right, Grades (degrees), Left (specimen) grade up, Right (specimen) grade down	<b>Traffic Counters</b> Continuous (CTC), Weigh-In-Motion (WIM), Short-Term, Scheduled, Short-Term, Unscheduled (counter ID)	<b>Crash Locations</b> Fatal, Injury, Property Damage Only, Unknown Crash Type <b>High Crash Locations (HCL's)</b> Sections (& Intersections) HCL No. 1-100 (1-10), 101-200 (11-20), 201-300 (21-30), 301-400 (31-40), 401-800 (41-113)	<b>Mileage by Functional Class By Sheet</b> 0582 6 - minor collector 1.840	<b>Mileage by Town By Sheet</b> CLARENDON - S05821105 1.84 of 1.84	<b>DISTRICT</b> 3	<b>TOWN</b> CLARENDON	<b>Date:</b> 09/25/23	<b>ROUTE</b> Min-0582 ETE mileage: 0.0 to 1.84
						<b>Page Total Mileage: 1.84 mi</b>		<b>Page Total Mileage: 1.84 mi</b>			

For More Information Contact - Vermont Agency of Transportation, Policy, Planning and Intermodal Development Division - Mapping Section, 219 North Main Street, Barre, VT 05641 Telephone: 802-828-2600.