

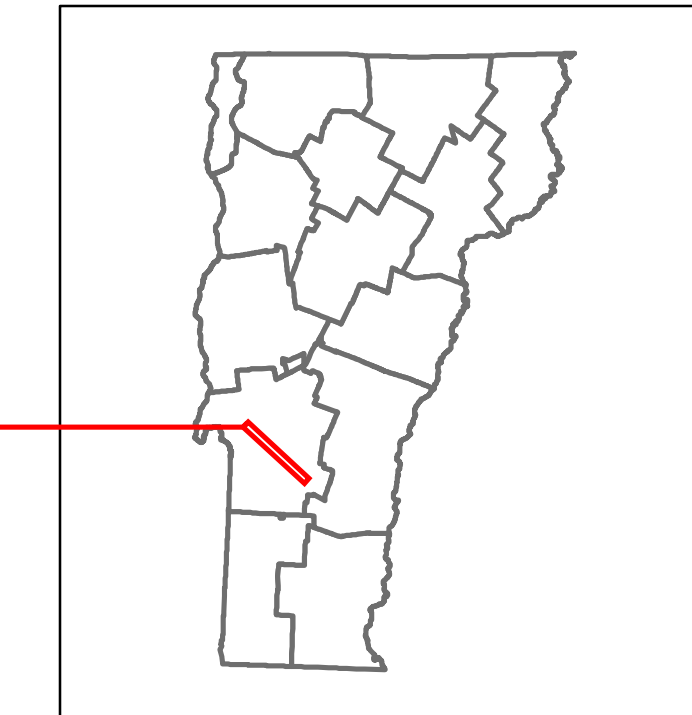


Route Log and Progress Chart

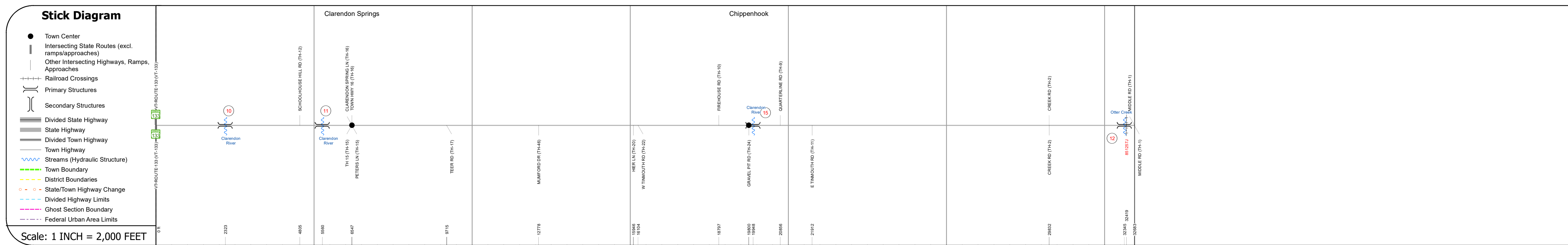
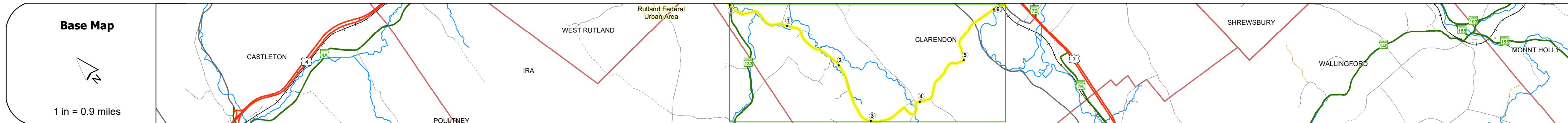
DRAFT

Please Note: Errors and Omissions May Exist.
Contact the VTrans Mapping Section with questions or concerns.

DISTRICT	TOWN	ROUTE
3	CLARENDON	Min-0576



Min-0576



Road Widths	Travellane	20
	Roadway	20
	Lane Count	2
	Base	
	Subbase	
Curves		45.5
Grades		
Guardrails		
Rumblestrips		
Historic Projects	2016: BRD 1443(48)	2010: BRD 1443(30)
Maintenance Garage		
Speed Zone		
Functional Class	6	
National Highway System		
Limited Access Highway		
Customer Service Level		
Traffic Counters	R228	R407
AADT	2022	
	2021	
	2020	
	2019	
	2018	
Crash Locations	(Incomplete) 2023	
	2022	
	2021	
	2020	
	2019	

STRUCTURE DESCRIPTIONS

Bridge 10:
Stringer/multi-beam or girder - 1957
Structure No. 101105001011051
Length: 79'
Height: 100.0'
Width: 25.0'
Weight Limit: 0
Facility Carried: C2003
Structure Type: ROLLED BEAM
Features Intersected: CLARENDON RIVER
Surface: Bituminous
Inspection Date: 10/2022
Maintenance/Ownership: Town

Bridge 11:
Tee Beam - 2016
Structure No. 101105001111051
Length: 77'
Height: 100.0'
Width: 22.0'
Weight Limit: 0
Facility Carried: C2003
Structure Type: NEXT "D" BEAMS
Features Intersected: CLARENDON RIVER
Surface: Bituminous
Inspection Date: 10/2022
Maintenance/Ownership: Town

Bridge 15:
Stringer/multi-beam or girder - 1938
Structure No. 101105001511051
Length: 69'
Height: 100.0'
Width: 21.0'
Weight Limit: 0
Facility Carried: C2003
Structure Type: ROLLED BEAM
Features Intersected: CLARENDON RIVER
Surface: Bituminous
Inspection Date: 10/2022
Maintenance/Ownership: Town

Bridge 12:
Stringer/multi-beam or girder - 1987
Structure No. 101105001211051
Length: 92'
Height: 100.0'
Width: 27.0'
Weight Limit: 0
Facility Carried: C2003
Structure Type: ROLLED BEAM
Features Intersected: OTTER CREEK
Surface: Bituminous
Inspection Date: 10/2022
Maintenance/Ownership: Town

Historic Projects Unknown, Retreatment, Resurface, Bituminous Mix, Skiny Mix, Bituminous Seal Bituminous Concrete, Cold Plane and Expressways, Concrete, Reclaimed Base and Bituminous Concrete, Surface Treated Gravel, Plant Mix	Functional Class 1 - Interstate System, 2 - Other Freeways and Expressways, 3 - Principal Arterial, 4 - Minor Arterial, 5 - Major Collector, 6 - Minor Collector	Curves Left (degrees), Right (degrees) Grades (degrees) Left, (degrees) Right, (degrees) grade up, (degrees) grade down	Traffic Counters Continuous (CTC), Weigh-In-Motion (WIM), Short-Term, Scheduled, Short-Term, Unscheduled (counter ID)	Crash Locations Fatal, Injury, Property Damage Only, Unknown Crash Type High Crash Locations (HCL's) Sections (& Intersections) HCL No. 1-100 (1-10), 101-200 (11-20), 201-300 (21-30), 301-400 (31-40), 401-800 (41-113)	Mileage by Functional Class By Sheet 0576 6 - minor collector 6.190	Mileage by Town By Sheet CLARENDON - S05761105 6.19 of 6.19	DISTRICT 3	TOWN CLARENDON	Date: 09/26/23	ROUTE Min-0576 ETE mileage: 0.0 to 6.19
Page Total Mileage: 6.190 mi						Page Total Mileage: 6.19 mi				

For More Information Contact - Vermont Agency of Transportation, Policy, Planning and Intermodal Development Division - Mapping Section, 219 North Main Street, Barre, VT 05641 Telephone: 802-828-2600.