

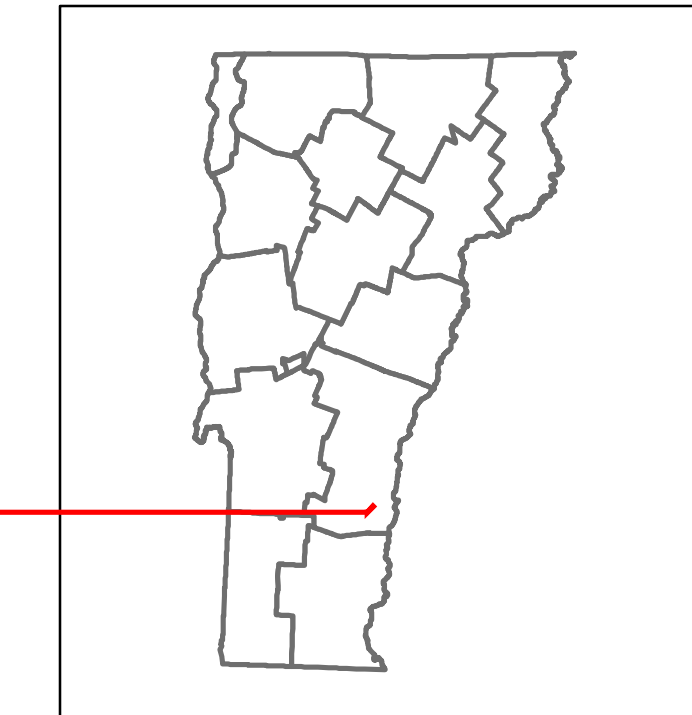


# Route Log and Progress Chart

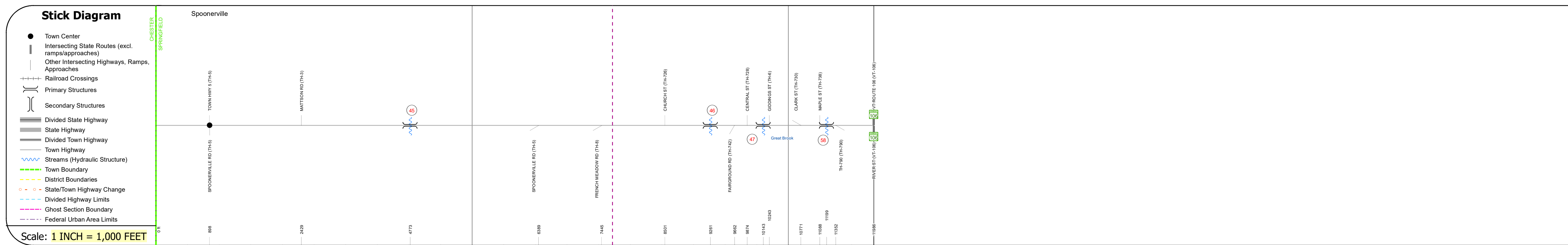
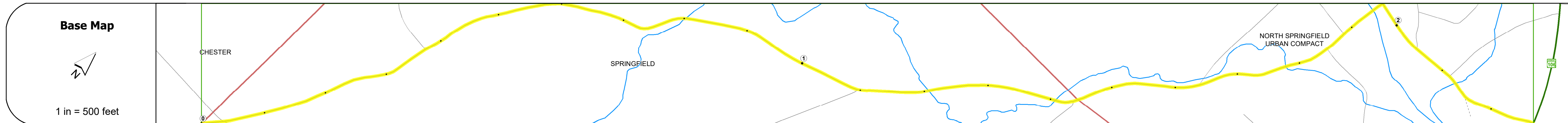
**DRAFT**

Please Note: Errors and Omissions May Exist.  
Contact the VTrans Mapping Section with questions or concerns.

DISTRICT	TOWN	ROUTE
2	SPRINGFIELD	Min-0562



**Min-0562**



## STRUCTURE DESCRIPTIONS

**Bridge 45:**  
Stringer/multi-beam or girder - 1935  
Structure No: 101418004514181  
Length: 27'  
Height: 100.0'  
Width: 18.0'  
Weight Limit: 0  
Facility Carried: C2010  
Structure Type: CONC ENCASED ROLL BM  
Features Intersected: BROOK  
Inspection Date: 10/2021  
Maintenance/Ownership: Town

**Bridge 46:**  
Stringer/multi-beam or girder - 1937  
Structure No: 101418004614181  
Length: 26'  
Height: 100.0'  
Width: 20.0'  
Weight Limit: 0  
Facility Carried: C2010  
Structure Type: CONC ENCASED ROLL BM  
Features Intersected: BROOK  
Surface: Bituminous  
Inspection Date: 10/2021  
Maintenance/Ownership: Town

**Bridge 47:**  
Stringer/multi-beam or girder - 1937  
Structure No: 101418004714181  
Length: 34'  
Height: 100.0'  
Width: 27.0'  
Weight Limit: 0  
Facility Carried: C2010  
Structure Type: CONC ENCASED STL BM  
Features Intersected: GREAT BROOK  
Surface: Bituminous  
Inspection Date: 10/2021  
Maintenance/Ownership: Town

**Bridge 58:**  
Tee Beam - 1933  
Structure No: 101418005814181  
Length: 28'  
Height: 100.0'  
Width: 30.0'  
Weight Limit: 0  
Facility Carried: C2006  
Structure Type: TBEAM WIDE W/ ROLL BM  
Features Intersected: BROOK  
Surface: Bituminous  
Inspection Date: 10/2021  
Maintenance/Ownership: Town

<b>Road Widths</b>	Travellane Roadway Lane Count Base Subbase	22 22 2
<b>Curves</b>		
<b>Grades</b>		
<b>Guardrails</b>		
<b>Rumblestrips</b>		
<b>Historic Projects</b>		
<b>Maintenance Garage</b>		
<b>Speed Zone</b>		
<b>Functional Class</b>	6	
<b>National Highway System</b>		
<b>Limited Access Highway</b>		
<b>Customer Service Level</b>		
<b>Traffic Counters</b>		
<b>AAADT</b>	2022 2021 2020 2019 2018	
<b>Crash Locations</b>	(Incomplete) 2023 2022 2021 2020 2019	

<b>Historic Projects</b> Unknown, Retreatment, Resurface, Bituminous Mix, Skiny Mix, Bituminous Seal Bituminous Concrete, Cold Plane and Bituminous Concrete, Concrete, Gravel, Plant Mix, Reclaimed Base and Bituminous Concrete, Surface Treated Gravel	<b>Functional Class</b> 1- Interstate System, 2- Other Freeways and Expressways, 3- Principal Arterial, 4- Minor Arterial, 5- Major Collector, 6- Minor Collector	<b>Curves</b> Left (degree), Right (degree) <b>Grades</b> Left (percent) grade up, Right (percent) grade down	<b>Traffic Counters</b> Continuous (CTC), Weigh-In-Motion (WIM), Short-Term, Scheduled, Short-Term, Unscheduled (counter ID)	<b>Crash Locations</b> Fatal, Injury, Property Damage Only, Unknown Crash Type <b>High Crash Locations (HCL's)</b> Sections (& Intersections) HCL No. 1-100 (1-10), 101-200 (11-20), 201-300 (21-30), 301-400 (31-40), 401-800 (41-113)	<b>Mileage by Functional Class By Sheet</b> 0562 6 - minor collector 2.270 <b>Page Total Mileage: 2.270 mi</b>	<b>Mileage by Town By Sheet</b> SPRINGFIELD - S05621418 2.27 of 2.27 <b>Page Total Mileage: 2.27 mi</b>	<b>DISTRICT</b> 2	<b>TOWN</b> SPRINGFIELD	<b>Date:</b> 09/25/23	<b>ROUTE</b> Min-0562 ETE mileage: 4.09 to 6.36
---	--	--	---	---	--	---	----------------------	----------------------------	-----------------------	---