

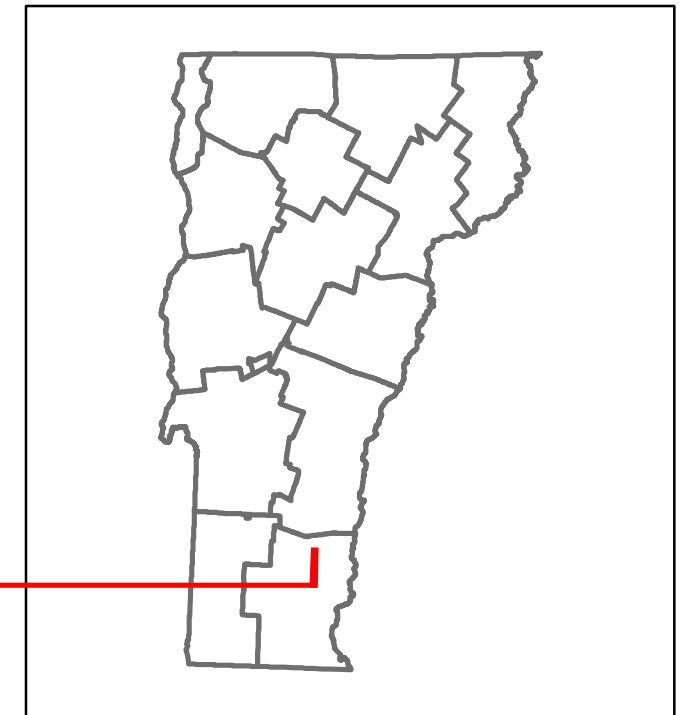


# Route Log and Progress Chart


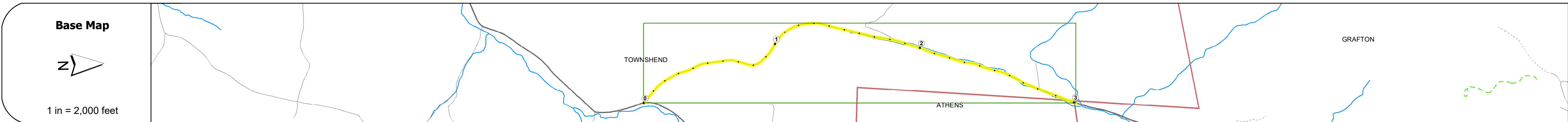
**DRAFT**

Please Note: Errors and Omissions May Exist.  
Contact the VTrans Mapping Section with questions or concerns.

DISTRICT	TOWN	ROUTE
2	TOWNSHEND	Min-0552



Min-0552



## STRUCTURE DESCRIPTIONS

<b>Road Widths</b>	Travellane	22		
	Roadway	22		
	Lane Count	2		
	Base			
	Subbase			
<b>Curves</b>				
<b>Grades</b>				
<b>Guardrails</b>				
<b>Rumblestrips</b>				
<b>Historic Projects</b>				
<b>Maintenance Garage</b>				
<b>Speed Zone</b>				
<b>Functional Class</b>		6		
<b>National Highway System</b>				
<b>Limited Access Highway</b>				
<b>Customer Service Level</b>				
<b>Traffic Counters</b>				
<b>AAADT</b>	2022			
	2021			
	2020			
	2019			
	2018			
<b>Crash Locations</b>	(Incomplete) 2023			
	2022			
	2021			
	2020			
	2019			

<b>Historic Projects</b> Unknown, Retreatment, Resurface, Bituminous Mix, Skiny Mix, Bituminous Seal Bituminous Concrete, Cold Plane and Bituminous Concrete, Concrete, Gravel, Plant Mix, Reclaimed Base and Bituminous Concrete, Surface Treated Gravel	<b>Functional Class</b> 1- Interstate System, 2- Other Freeways and Expressways, 3- Principal Arterial, 4- Minor Arterial, 5- Major Collector, 6- Minor Collector	<b>Curves</b> Left (degrees), Right (degrees) <b>Grades</b> Left (percent), Right (percent), grade up, grade down	<b>Traffic Counters</b> Continuous (CTC), Weigh-In-Motion (WIM), Short-Term, Scheduled, Short-Term, Unscheduled (counter ID)	<b>Crash Locations</b> Fatal, Injury, Property Damage Only, Unknown Crash Type <b>High Crash Locations (HCL's)</b> HCL No. 1-100 (1-10), 101-200 (11-20), 201-300 (21-30), 301-400 (31-40), 401-800 (41-113)	<b>Mileage by Functional Class By Sheet</b> 0552 6 - minor collector 3.010	<b>Mileage by Town By Sheet</b> TOWNSHEND - S05521317 3.01 of 3.01	<b>DISTRICT</b> 2	<b>TOWN</b> TOWNSHEND	<b>Date:</b> 09/25/23	<b>ROUTE</b> Min-0552 ETE mileage: 0.0 to 3.01
<b>Page Total Mileage: 3.01 mi</b>						<b>Page Total Mileage: 3.01 mi</b>				

For More Information Contact - Vermont Agency of Transportation, Policy, Planning and Intermodal Development Division - Mapping Section, 219 North Main Street, Barre, VT 05641 Telephone: 802-828-2600.