


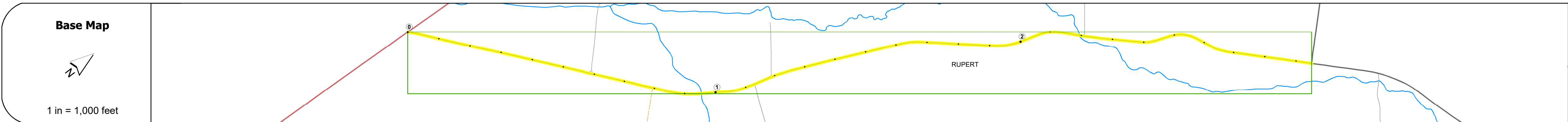
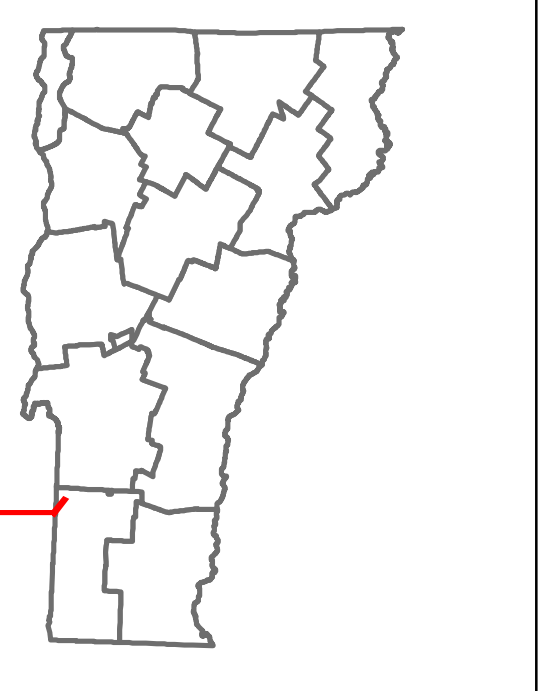


# Route Log and Progress Chart

**DRAFT**

Please Note: Errors and Omissions May Exist.  
Contact the VTrans Mapping Section with questions or concerns.

DISTRICT	TOWN	ROUTE
1	RUPERT	Min-0544



## STRUCTURE DESCRIPTIONS

**Bridge 13:**  
Stringer/multi-beam or girder - 1941  
Structure No: 100210001302101  
Length: 59'  
Height: 100.0'  
Width: 28.0'  
Weight Limit: 0  
Facility Carried: C2001  
Structure Type: ROLLED BEAM  
Features Intersected: WHITE CREEK  
Surface: Bituminous  
Inspection Date: 10/2022  
Maintenance/Ownership: Town

<b>Road Widths</b>	Travellane	22
	Roadway	22
	Lane Count	2
	Base	
	Subbase	
<b>Curves</b>		
<b>Grades</b>		
<b>Guardrails</b>		
<b>Rumblestrips</b>		
<b>Historic Projects</b>		
<b>Maintenance Garage</b>		
<b>Speed Zone</b>		
<b>Functional Class</b>	6 - minor collector	
<b>National Highway System</b>		
<b>Limited Access Highway</b>		
<b>Customer Service Level</b>		
<b>Traffic Counters</b>		
<b>AAADT</b>	2022	
	2021	
	2020	
	2019	
	2018	
<b>Crash Locations</b>	(Incomplete) 2023	
	2022	
	2021	
	2020	
	2019	

<b>Historic Projects</b> Unknown, Bituminous Concrete, Retreatment, Cold Plane and Resurface, Bituminous Mix, Skiny Mix, Bituminous Seal, Surface Treated Gravel, Plant Mix, Reclaimed Base and Bituminous Concrete	<b>Functional Class</b> 1 - Interstate System, 2 - Other Freeways and Expressways, 3 - Principal Arterial, 4 - Minor Arterial, 5 - Major Collector, 6 - Minor Collector	<b>Curves</b> Left (degrees), Right (degrees), Grades (percent) grade up, (percent) grade down	<b>Traffic Counters</b> Continuous (CTC), Weigh-In-Motion (WIM), Short-Term, Scheduled, Short-Term, Unscheduled	<b>Crash Locations</b> Fatal, Injury, Property Damage Only, Unknown Crash Type, High Crash Locations (HCL's)	<b>Mileage by Functional Class By Sheet</b> 0544 6 - minor collector 2.950	<b>Mileage by Town By Sheet</b> RUPERT - S05440210 2.95 of 2.95	<b>DISTRICT</b> 1	<b>TOWN</b> RUPERT	<b>Date:</b> 09/25/23	<b>ROUTE</b> Min-0544
					<b>Page Total Mileage:</b> 2.95 mi	<b>Page Total Mileage:</b> 2.95 mi	<b>1 of 1</b> TWN mileage: 0.0 to 2.95	ETE mileage: 0.0 to 2.95		

For More Information Contact - Vermont Agency of Transportation, Policy, Planning and Intermodal Development Division - Mapping Section, 219 North Main Street, Barre, VT 05641 Telephone: 802-828-2600.