

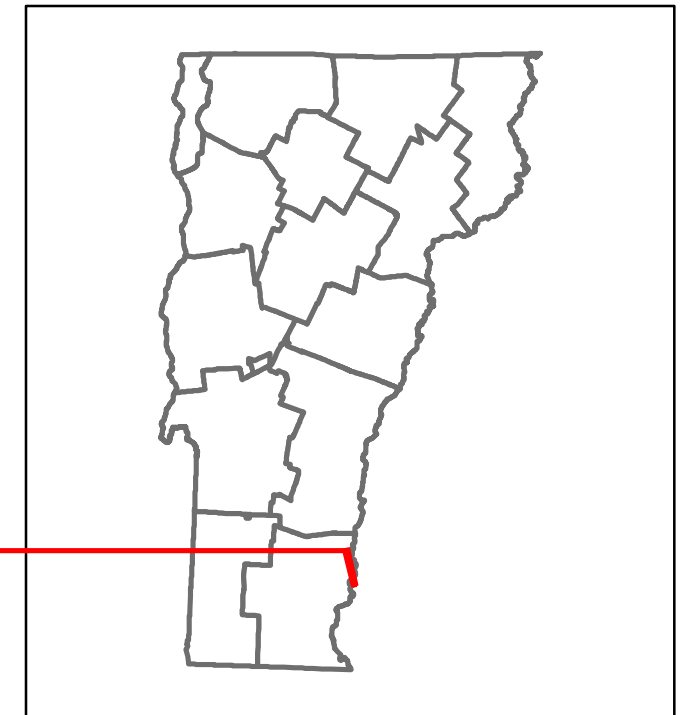


# Route Log and Progress Chart

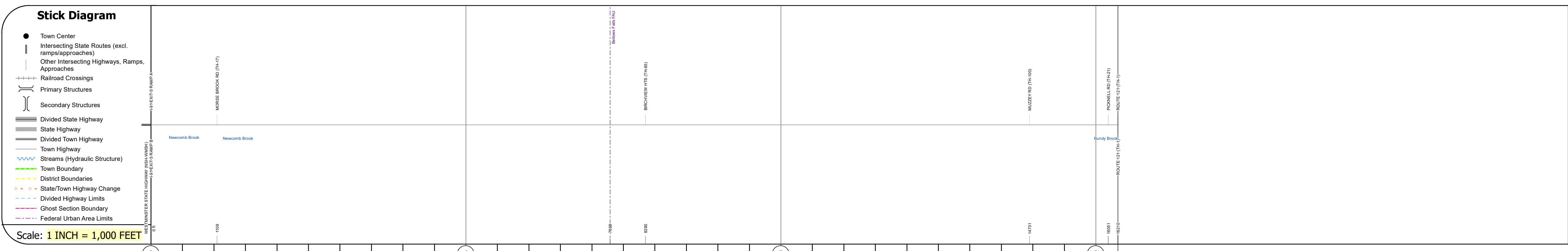
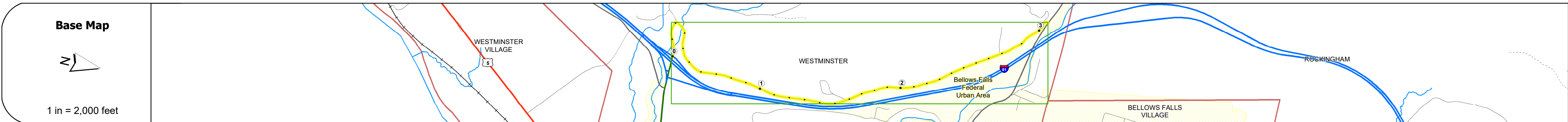
**DRAFT**

Please Note: Errors and Omissions May Exist.  
Contact the VTrans Mapping Section with questions or concerns.

DISTRICT	TOWN	ROUTE
2	WESTMINSTER	Min-0542



Min-0542



## STRUCTURE DESCRIPTIONS

<b>Road Widths</b>	Travellane	22	
	Roadway	22	
	Lane Count	2	
	Base		
	Subbase		
<b>Curves</b>			
<b>Grades</b>			
<b>Guardrails</b>			
<b>Rumblestrips</b>			
<b>Historic Projects</b>			
<b>Maintenance Garage</b>			
<b>Speed Zone</b>			
<b>Functional Class</b>		6	
<b>National Highway System</b>			
<b>Limited Access Highway</b>			
<b>Customer Service Level</b>			
<b>Traffic Counters</b>			
<b>AADT</b>	2022		1520
	2021		1416
	2020		1215
	2019		1476
	2018		0
<b>Crash Locations</b>	(Incomplete) 2023		
	2022		
	2021		
	2020		
	2019		

<b>Historic Projects</b> Unknown, Retreatment, Resurface, Bituminous Mix, Skiny Mix, Bituminous Seal Bituminous Concrete, Cold Plane and Bituminous Concrete, Concrete, Gravel, Plant Mix, Reclaimed Base and Bituminous Concrete, Surface Treated Gravel	<b>Functional Class</b> 1 - Interstate System, 2 - Other Freeways and Expressways, 3 - Principal Arterial, 4 - Minor Arterial, 5 - Major Collector, 6 - Minor Collector	<b>Crash Locations</b> Fatal, Injury, Property Damage Only, Unknown Crash Type High Crash Locations (HCL's) HCL No. 1-100 (1-10), 101-200 (11-20), 201-300 (21-30), 301-400 (31-40), 401-800 (41-113)	<b>Mileage by Functional Class By Sheet</b> 0542 6 - minor collector 3.070	<b>Mileage by Town By Sheet</b> WESTMINSTER - S05421320 3.07 of 3.07	<b>DISTRICT</b> 2	<b>TOWN</b> WESTMINSTER	<b>Date:</b> 09/25/23	<b>ROUTE</b> Min-0542
			<b>Page Total Mileage: 3.070 mi</b>		<b>Page Total Mileage: 3.07 mi</b>		<b>1 of 1</b> TWN mileage: 0.0 to 3.07	ETE mileage: 0.0 to 3.07

For More Information Contact - Vermont Agency of Transportation, Policy, Planning and Intermodal Development Division - Mapping Section, 219 North Main Street, Barre, VT 05641 Telephone: 802-828-2600.