

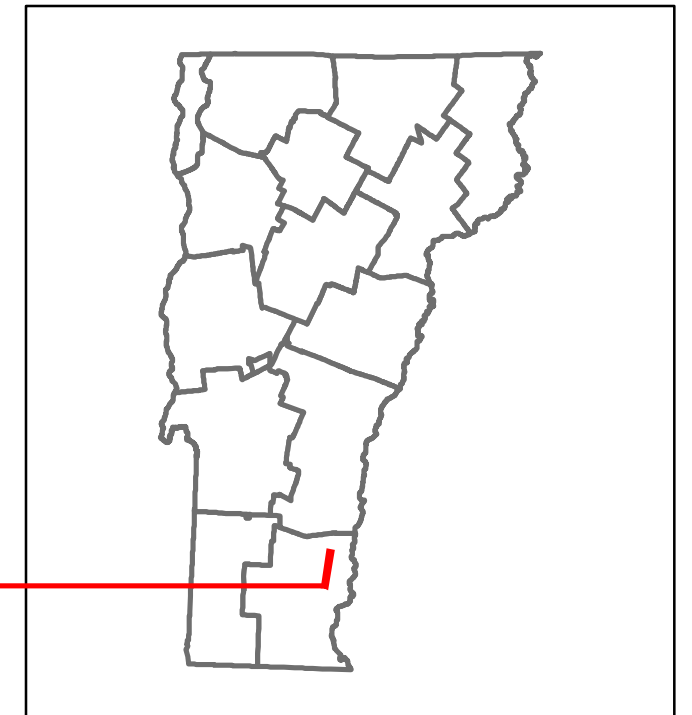


Route Log and Progress Chart

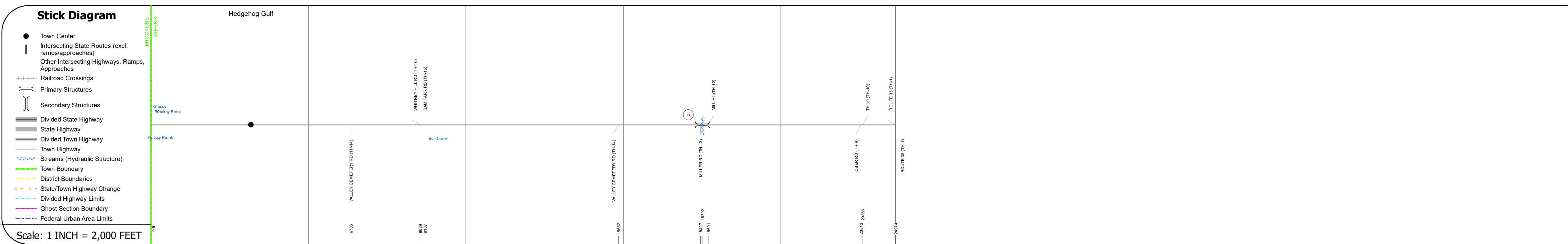
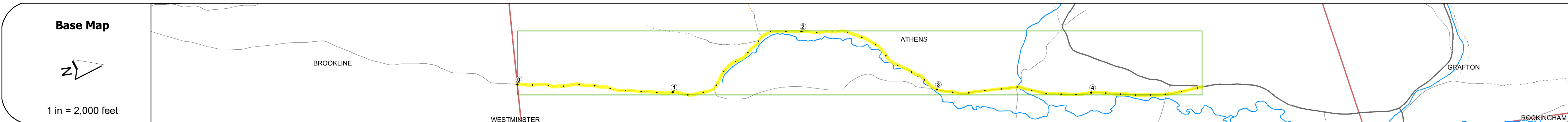
DRAFT

Please Note: Errors and Omissions May Exist.
Contact the VTrans Mapping Section with questions or concerns.

DISTRICT	TOWN	ROUTE
2	ATHENS	Min-0538



Min-0538



STRUCTURE DESCRIPTIONS	
Bridge 5:	Slab - 1948
	Structure No: 101301000513011
	Length: 25'
	Height: 100.0'
	Width: 28.0'
	Weight Limit: 0
	Facility Carried: C2002
	Structure Type: CONCRETE SLAB
	Features Intersected: ATHENS BROOK
	Surface: Bituminous
	Inspection Date: 9/2022
	Maintenance/Ownership: Town

Scale: 1 INCH = 2,000 FEET	0	1	2	3	4
Road Widths					
Travellane					
Roadway					
Lane Count					
Base					
Subbase					
Curves					
Grades					
Guardrails					
Rumblestrips					
Historic Projects					
Maintenance Garage					
Speed Zone					
Functional Class			6		
National Highway System					
Limited Access Highway					
Customer Service Level					
Traffic Counters					
AAADT	2022				
	2021				
	2020				
	2019				
	2018				
Crash Locations	(Incomplete) 2023				
	2022				
	2021				
	2020				
	2019				

Historic Projects Unknown, Bituminous Concrete, Retreatment, Resurface, Bituminous Mix, Skiny Mix, Bituminous Seal, Surface Treated Gravel, Cold Plane and Bituminous Concrete, Reclaimed Base and Bituminous Concrete, Plant Mix, Concrete, Gravel	Functional Class 1- Interstate System, 2- Other Freeways and Expressways, 3- Principal Arterial, 4- Minor Arterial, 5- Major Collector, 6- Minor Collector	Curves Left, Right, Grades (degrees), Left, Right, grade up, grade down	Traffic Counters Continuous (CTC), Weigh-In-Motion (WIM), Short-Term, Scheduled, Short-Term, Unscheduled	Crash Locations Fatal, Injury, Property Damage Only, Unknown Crash Type, High Crash Locations (HCL's)	Mileage by Functional Class By Sheet 0538 6 - minor collector 4.730	Mileage by Town By Sheet ATHENS - S05381301 4.73 of 4.73	DISTRICT 2	TOWN ATHENS	Date: 09/26/23	ROUTE Min-0538
					Page Total Mileage: 4.730 mi	Page Total Mileage: 4.73 mi	1 of 1 TWN mileage: 0.0 to 4.73	ETE mileage: 8.12 to 12.85		

For More Information Contact - Vermont Agency of Transportation, Policy, Planning and Intermodal Development Division - Mapping Section, 219 North Main Street, Barre, VT 05641 Telephone: 802-828-2600.