

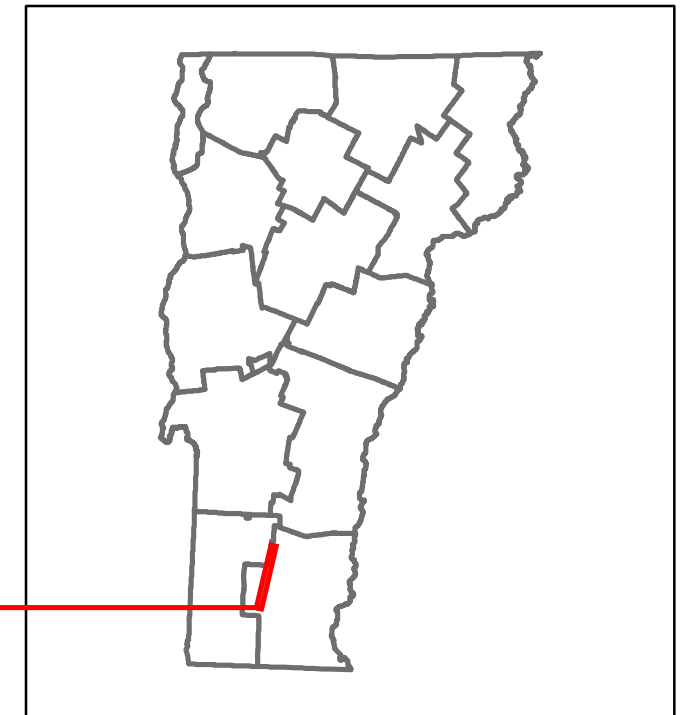


# Route Log and Progress Chart


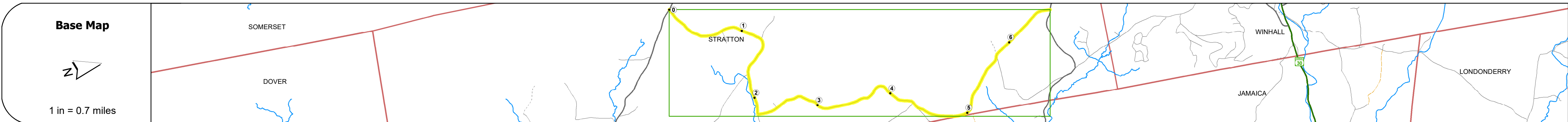
**DRAFT**

Please Note: Errors and Omissions May Exist.  
Contact the VTrans Mapping Section with questions or concerns.

| DISTRICT | TOWN     | ROUTE    |
|----------|----------|----------|
| 1        | STRATTON | Min-0534 |



Min-0534



## STRUCTURE DESCRIPTIONS

| 0                              | 1 | 2 | 3 | 4 | 5 | 6 |
|--------------------------------|---|---|---|---|---|---|
| <b>Road Widths</b>             |   |   |   |   |   |   |
| Travellane                     |   |   |   |   |   |   |
| Roadway                        |   |   |   |   |   |   |
| Lane Count                     |   |   |   |   |   |   |
| Base                           |   |   |   |   |   |   |
| Subbase                        |   |   |   |   |   |   |
| <b>Curves</b>                  |   |   |   |   |   |   |
| <b>Grades</b>                  |   |   |   |   |   |   |
| <b>Guardrails</b>              |   |   |   |   |   |   |
| <b>Rumblestrips</b>            |   |   |   |   |   |   |
| <b>Historic Projects</b>       |   |   |   |   |   |   |
| <b>Maintenance Garage</b>      |   |   |   |   |   |   |
| <b>Speed Zone</b>              |   |   |   |   |   |   |
| <b>Functional Class</b>        |   |   |   |   |   |   |
| <b>National Highway System</b> |   |   |   |   |   |   |
| <b>Limited Access Highway</b>  |   |   |   |   |   |   |
| <b>Customer Service Level</b>  |   |   |   |   |   |   |
| <b>Traffic Counters</b>        |   |   |   |   |   |   |
| <b>AAADT</b>                   |   |   |   |   |   |   |
| 2022                           |   |   |   |   |   |   |
| 2021                           |   |   |   |   |   |   |
| 2020                           |   |   |   |   |   |   |
| 2019                           |   |   |   |   |   |   |
| 2018                           |   |   |   |   |   |   |
| <b>Crash Locations</b>         |   |   |   |   |   |   |
| (Incomplete) 2023              |   |   |   |   |   |   |
| 2022                           |   |   |   |   |   |   |
| 2021                           |   |   |   |   |   |   |
| 2020                           |   |   |   |   |   |   |
| 2019                           |   |   |   |   |   |   |

|  |   |  |  |   |   |  |                                    |                         |                       |  |
|--|---|--|--|---|---|--|------------------------------------|-------------------------|-----------------------|--|
| <b>Historic Projects</b><br>Unknown, Retreatment, Resurface, Bituminous Mix, Skinny Mix, Bituminous Seal<br>Bituminous Concrete, Cold Plane and Bituminous Concrete, Concrete, Gravel, Surface Treated Gravel, Plant Mix, Reclaimed Base and Bituminous Concrete | <b>Functional Class</b><br>1- Interstate System, 2- Other, 3- Principal Arterial, 4- Minor Arterial, 5- Major Collector, 6- Minor Collector<br><b>Speed Zones</b><br>25, 30, 35, 40, 45, 50, 55, 60, 65 | <b>Curves</b><br>Left, Right<br><b>Grades</b><br>Left, Right<br><b>Road Widths</b><br>(ft) | <b>Traffic Counters</b><br>Continuous (CTC), Weigh-In-Motion (WIM), Short-Term, Scheduled, Short-Term, Unscheduled<br><b>AAADT</b><br>(AADT) | <b>Crash Locations</b><br>Fatal, Injury, Property Damage Only, Unknown Crash Type<br><b>High Crash Locations (HCL's)</b><br>Sections (& Intersections)<br>HCL No. 1-100 (1-10), 101-200 (11-20), 201-300 (21-30), 301-400 (31-40), 401-800 (41-113) | <b>Mileage by Functional Class By Sheet</b><br>0534 6 - minor collector 6.660 | <b>Mileage by Town By Sheet</b><br>STRATTON - S05341316 6.66 of 6.66 | <b>DISTRICT</b><br>1               | <b>TOWN</b><br>STRATTON | <b>Date:</b> 09/26/23 | <b>ROUTE</b><br>Min-0534<br>ETE mileage: 0.0 to 6.66 |
|  |   |  |  |   | <b>Page Total Mileage: 6.66 mi</b>  |  | <b>Page Total Mileage: 6.66 mi</b> |                         |                       |  |

For More Information Contact - Vermont Agency of Transportation, Policy, Planning and Intermodal Development Division - Mapping Section, 219 North Main Street, Barre, VT 05641 Telephone: 802-828-2600.