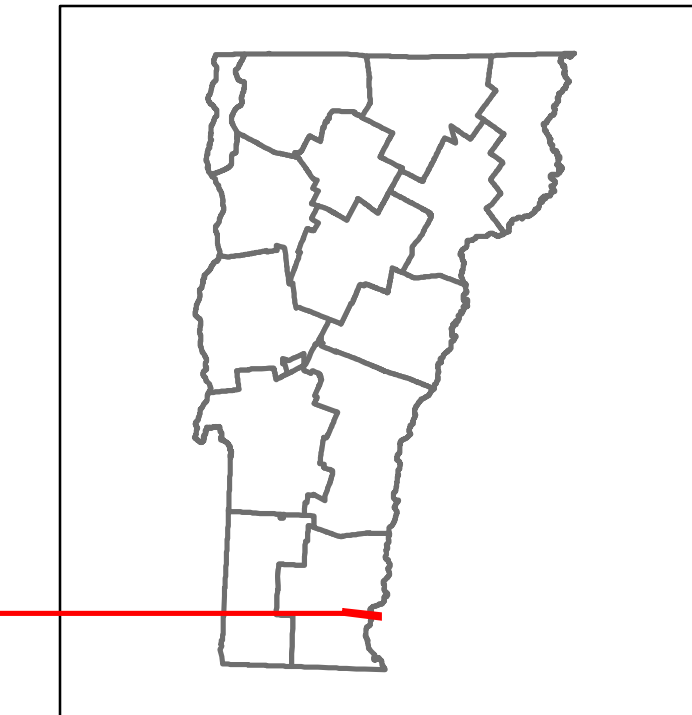
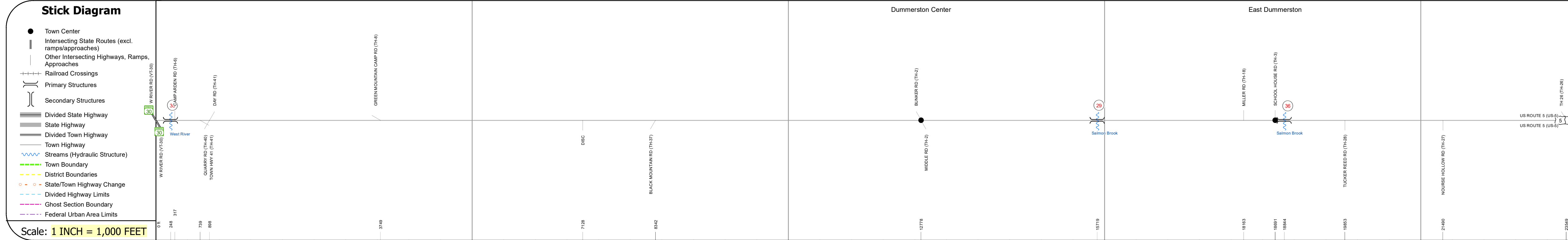
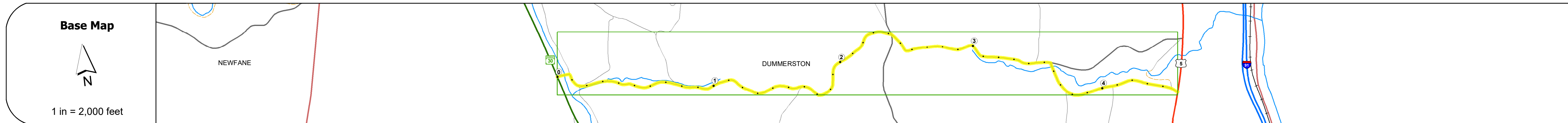


DISTRICT	TOWN	ROUTE
2	DUMMERSTON	Min-0530



Min-0530



STRUCTURE DESCRIPTIONS

Bridge 35:
Truss - thru - 1872
Structure No: 101305003513051
Length: 269'
Height: 12.0'
Width: 12.0'
Weight Limit: 10
Facility Carried: C2001
Structure Type: 2SPN TOWN LATTICE CB
Features Intersected: WEST RIVER
Surface: Timber
Inspection Date: 9/2022
Maintenance/Ownership: Town

Bridge 29:
Stringer/multi-beam or girder - 1935
Structure No: 101305002913051
Length: 48'
Height: 100.0'
Width: 21.0'
Weight Limit: 10
Facility Carried: C2001
Structure Type: ROLLED BEAM
Features Intersected: SALMON BROOK
Surface: Bituminous
Inspection Date: 9/2022
Maintenance/Ownership: Town

Bridge 36:
Tee Beam - 1937
Structure No: 101305003613051
Length: 117'
Height: 100.0'
Width: 21.0'
Weight Limit: 10
Facility Carried: C2001
Structure Type: 2 SP CONCRETE T-BEAM
Features Intersected: SALMON BROOK
Surface: Bituminous
Inspection Date: 9/2022
Maintenance/Ownership: Town

Category	0	1	2	3	4
Road Widths	Travellane Roadway Lane Count Base Subbase				
Curves					
Grades					
Guardrails					
Rumblestrips					
Historic Projects					
Maintenance Garage					
Speed Zone					
Functional Class	6				
National Highway System					
Limited Access Highway					
Customer Service Level					
Traffic Counters					
ADT	2022 2021 2020 2019 2018				
Crash Locations	(Incomplete) 2023 2022 2021 2020 2019				

Historic Projects Unknown, Bituminous Concrete, Retreatment, Resurface, Bituminous Mix, Skiny Mix, Bituminous Seal Surface Treated Gravel, Cold Plane and Bituminous Concrete, Reclaimed Base and Bituminous Concrete, Concrete, Gravel	Functional Class 1 - Interstate System, 2 - Other Freeways and Expressways, 3 - Principal Arterial, 4 - Minor Arterial, 5 - Major Collector, 6 - Minor Collector	Curves Left (degrees), Right (degrees) Grades Left (percent), Right (percent), grade up, grade down Road Widths (ft)	Traffic Counters Continuous (CTC), Weigh-In-Motion (WIM), Short-Term, Scheduled, Short-Term, Unscheduled (counter ID) ADT (AADT)	Crash Locations Fatal, Injury, Property Damage Only, Unknown Crash Type High Crash Locations (HCL's) HCL No. 201 - 300 (21 - 30), 301 - 400 (31 - 40), 401 - 800 (41 - 113)	Mileage by Functional Class By Sheet 0530 6 - minor collector 4.490	Mileage by Town By Sheet DUMMERSTON - S05301305 4.49 of 4.49	DISTRICT 2	TOWN DUMMERSTON	Date: 09/25/23	ROUTE Min-0530 ETE mileage: 0.0 to 4.49
					Page Total Mileage: 4.490 mi					