

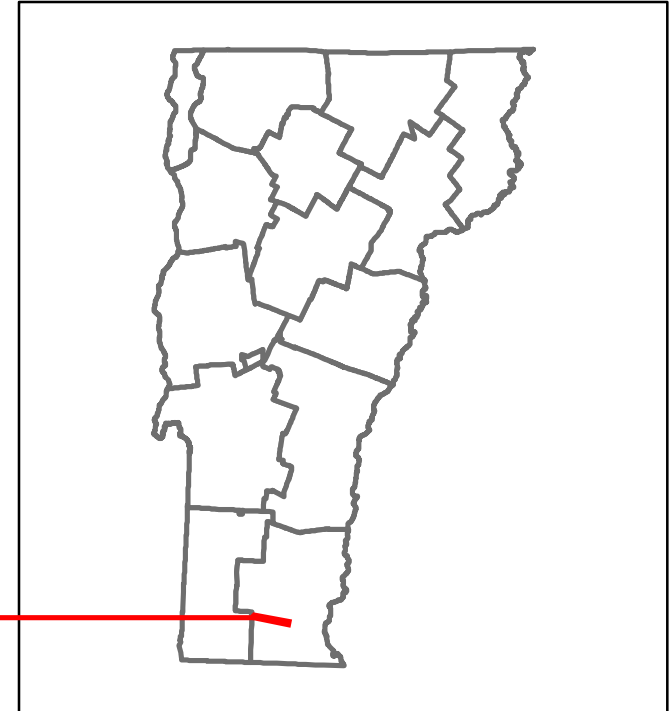


Route Log and Progress Chart

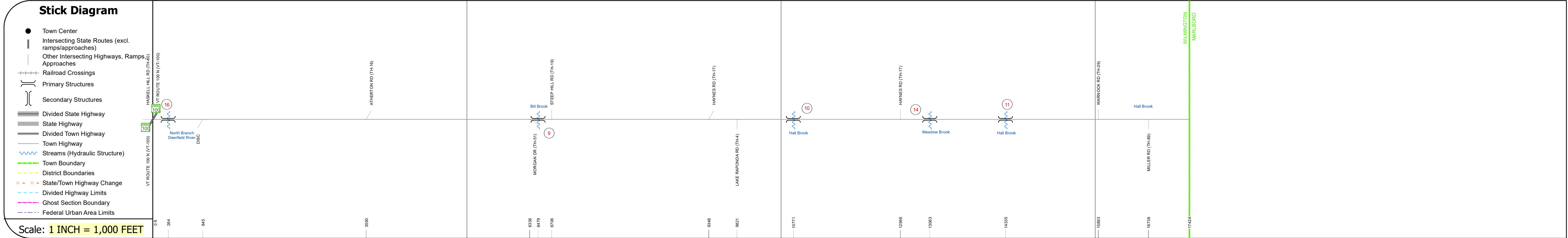
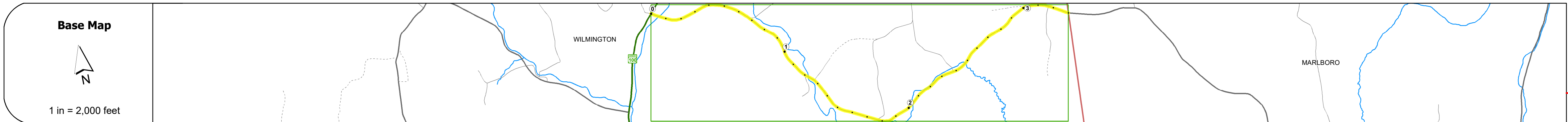
DRAFT

Please Note: Errors and Omissions May Exist.
Contact the VTrans Mapping Section with questions or concerns.

DISTRICT	TOWN	ROUTE
1	WILMINGTON	Min-0526



Min-0526



Road Widths	Travellane: 24	Roadway: 24	Lane Count: 2	Base: 2	Subbase: 2
Curves					
Grades					
Guardrails					
Rumblestrips					
Historic Projects					
Maintenance Garage					
Speed Zone					
Functional Class	6				
National Highway System					
Limited Access Highway					
Customer Service Level					
Traffic Counters		X360			
AADT	2022				
	2021				
	2020				
	2019				
	2018				
Crash Locations	(Incomplete) 2023				
	2022				
	2021				
	2020				
	2019				

STRUCTURE DESCRIPTIONS

Bridge 16:
Stringer/multi-beam or girder - 1939
Structure No: 101322001613221
Length: 129'
Height: 100.0'
Width: 24.0'
Weight Limit: 0
Facility Carried: C2003
Structure Type: 2 SP CONT ROLLED BM
Features Intersected: N BR DEERFIELD RIVER
Surface: Bituminous
Inspection Date: 10/2021
Maintenance/Ownership: Town

Bridge 9:
Tee Beam - 1936
Structure No: 101322000913221
Length: 34'
Height: 100.0'
Width: 24.0'
Weight Limit: 0
Facility Carried: C2003
Structure Type: CONCRETE T-BEAM
Features Intersected: BILL BROOK
Surface: Bituminous
Inspection Date: 10/2021
Maintenance/Ownership: Town

Bridge 10:
Tee Beam - 1939
Structure No: 101322001013221
Length: 34'
Height: 100.0'
Width: 24.0'
Weight Limit: 0
Facility Carried: C2003
Structure Type: CONCRETE T-BEAM
Features Intersected: HALL BROOK
Surface: Bituminous
Inspection Date: 10/2021
Maintenance/Ownership: Town

Bridge 14:
Tee Beam - 1939
Structure No: 101322001413221
Length: 54'
Height: 100.0'
Width: 26.0'
Weight Limit: 0
Facility Carried: C2003
Structure Type: CONCRETE T-BEAM
Features Intersected: MEADOW BROOK
Surface: Bituminous
Inspection Date: 10/2021
Maintenance/Ownership: Town

Bridge 11:
Tee Beam - 1939
Structure No: 101322001113221
Length: 39'
Height: 100.0'
Width: 22.0'
Weight Limit: 0
Facility Carried: C2003
Structure Type: CONCRETE T-BEAM
Features Intersected: HALL BROOK
Surface: Bituminous
Inspection Date: 10/2021
Maintenance/Ownership: Town

Historic Projects Unknown, Retreatment, Resurface, Bituminous Mix, Skiny Mix, Bituminous Seal Bituminous Concrete, Cold Plane and Bituminous Concrete, Concrete, Surface Treated Gravel, Plant Mix, Reclaimed Base and Bituminous Concrete	Functional Class 1- Interstate System, 2- Other Freeways and Expressways, 3- Principal Arterial, 4- Minor Arterial, 5- Major Collector, 6- Minor Collector	Curves Left, Right, Grades (down, up, down)	Traffic Counters Continuous (CTC), Weigh-In-Motion (WIM), Short-Term, Scheduled, Short-Term, Unscheduled	Crash Locations Fatal, Injury, Property Damage Only, Unknown Crash Type, High Crash Locations (HCL's)	Mileage by Functional Class By Sheet 0526 6 - minor collector 3.300	Mileage by Town By Sheet WILMINGTON - S05261322 3.3 of 3.3	DISTRICT 1	TOWN WILMINGTON	Date: 09/25/23	ROUTE Min-0526 ETE mileage: 0.0 to 3.3
Speed Zones 25, 30, 35, 40, 45, 50, 55, 60, 65						Page Total Mileage: 3.300 mi		Page Total Mileage: 3.3 mi		