

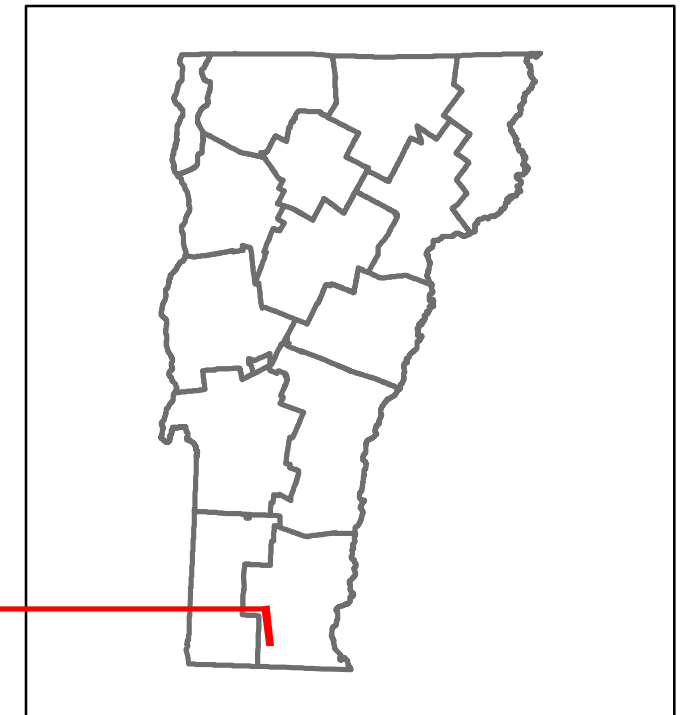


Route Log and Progress Chart


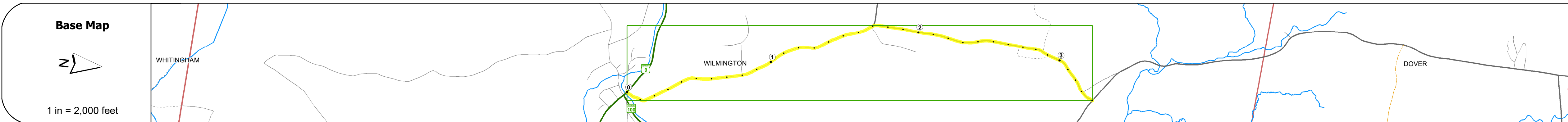
DRAFT

Please Note: Errors and Omissions May Exist.
Contact the VTrans Mapping Section with questions or concerns.

DISTRICT	TOWN	ROUTE
1	WILMINGTON	Min-0522



Min-0522



STRUCTURE DESCRIPTIONS

Road Widths	Travellane Roadway Lane Count Base Subbase				
Curves					
Grades					
Guardrails					
Rumblestrips					
Historic Projects					
Maintenance Garage					
Speed Zone					
Functional Class		6			
National Highway System					
Limited Access Highway					
Customer Service Level					
Traffic Counters		XXAC		XX01	
AAADT	2022 2021 2020 2019 2018				
Crash Locations	(Incomplete) 2023 2022 2021 2020 2019				

Historic Projects Unknown, Retreatment, Resurface, Bituminous Mix, Skippy Mix, Bituminous Seal Surface Treated Gravel, Cold Plane and Bituminous Concrete, Reclaimed Base and Bituminous Concrete, Concrete, Gravel	Functional Class 1 - Interstate System, 2 - Other Freeways and Expressways, 3 - Principal Arterial, 4 - Minor Arterial, 5 - Major Collector, 6 - Minor Collector	Curves Left (degrees), Right (degrees) Grades (percent) grade up, (percent) grade down Road Widths (ft)	Traffic Counters Continuous (CTC), Weigh-In-Motion (WIM), Short-Term, Scheduled, Short-Term, Unscheduled (counter ID) AAADT (AADT)	Crash Locations Fatal, Injury, Property Damage Only, Unknown Crash Type High Crash Locations (HCL's) Sections (& Intersections) HCL No. 1-100 (1-10), 101-200 (11-20), 201-300 (21-30), 301-400 (31-40), 401-800 (41-113)	Mileage by Functional Class By Sheet 0522 6 - minor collector 3.400	Mileage by Town By Sheet WILMINGTON - S05221322 3.4 of 3.4	DISTRICT 1	TOWN WILMINGTON	Date: 09/25/23	ROUTE Min-0522 ETE mileage: 0.0 to 3.4
					Page Total Mileage: 3.400 mi	Page Total Mileage: 3.4 mi	1 of 1 TWN mileage: 0.0 to 3.4			

For More Information Contact - Vermont Agency of Transportation, Policy, Planning and Intermodal Development Division - Mapping Section, 219 North Main Street, Barre, VT 05641 Telephone: 802-828-2600.