

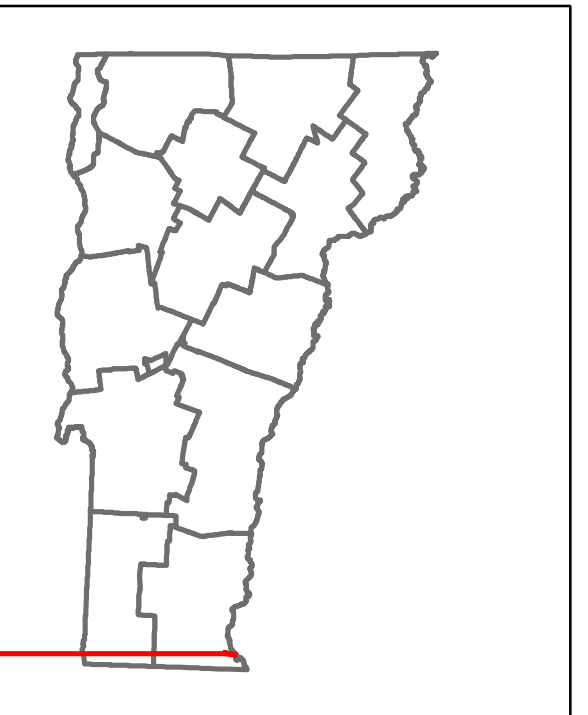


Route Log and Progress Chart

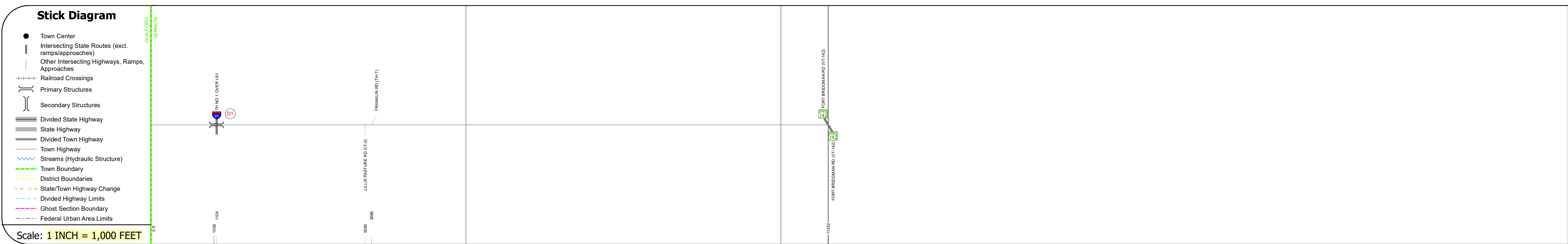
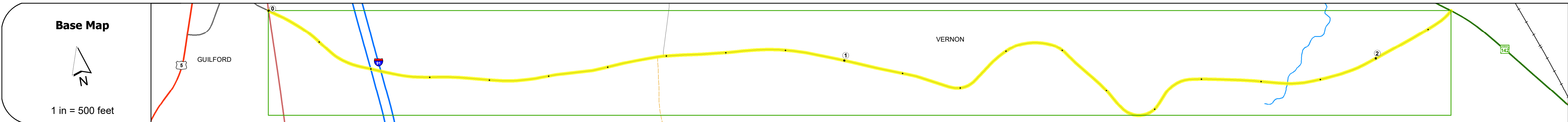
DRAFT

Please Note: Errors and Omissions May Exist.
Contact the VTrans Mapping Section with questions or concerns.

DISTRICT	TOWN	ROUTE
2	VERNON	Min-0514



Min-0514



STRUCTURE DESCRIPTIONS

Bridge D1:
 Stringer/multi-beam or girder - 1958
 Structure No: 20131800D113181
 Length: 238'
 Height: 100.0'
 Width: 30.0'
 Under Clearance: 15.0'
 Weight Limit: 0
 Facility Carried: TR 00TH1
 Structure Type: 4 SPAN ROLLED BEAM
 Features Intersected: TH NO 1 OVER 1 91
 Surface: Bituminous
 Inspection Date: 5/2022
 Maintenance/Ownership: State

Road Widths	Travellane	22
Roadway		22
Lane Count		2
Base		
Subbase		
Curves		
Grades		
Guardrails		
Rumblestrips		
Historic Projects	1979_IR 01-103	
Maintenance Garage		
Speed Zone		
Functional Class	6	
National Highway System		
Limited Access Highway		
Customer Service Level		
Traffic Counters	X038	X375
AADT	2022	
	2021	
	2020	
	2019	
	2018	
Crash Locations	(Incomplete) 2023	
	2022	
	2021	
	2020	
	2019	

Historic Projects Unknown, Bituminous Concrete, Surface Treated Gravel, Retreatment, Bituminous Macadam, Cold Plane and Plant Mix, Resurface, Bituminous Concrete, Reclaimed Base and Bituminous Concrete, Bituminous Mix, Concrete, Skippy Mix, Gravel, Bituminous Seal.	Functional Class 1 - Interstate System, 2 - Other, 3 - Principal Arterial, 4 - Minor Arterial, 5 - Major Collector, 6 - Minor Collector.	Curves Left, Right, Grades (degrees), Left, Right, grade up, grade down.	Traffic Counters Continuous (CTC), Weigh-In-Motion (WIM), Short-Term, Scheduled, Short-Term, Unscheduled.	Crash Locations Fatal, Injury, Property Damage Only, Unknown Crash Type.	Mileage by Functional Class By Sheet 0514 6 - minor collector 2.150	Mileage by Town By Sheet VERNON - S05141318 2.15 of 2.15	DISTRICT 2	TOWN VERNON	Date: 09/25/23	ROUTE Min-0514 ETE mileage: 0.21 to 2.36
Legend Road Widths (ft): 25, 30, 35, 40, 45, 50, 55, 60, 65.						Page Total Mileage: 2.150 mi	Page Total Mileage: 2.15 mi			

For More Information Contact - Vermont Agency of Transportation, Policy, Planning and Intermodal Development Division - Mapping Section, 219 North Main Street, Barre, VT 05641 Telephone: 802-828-2600.