

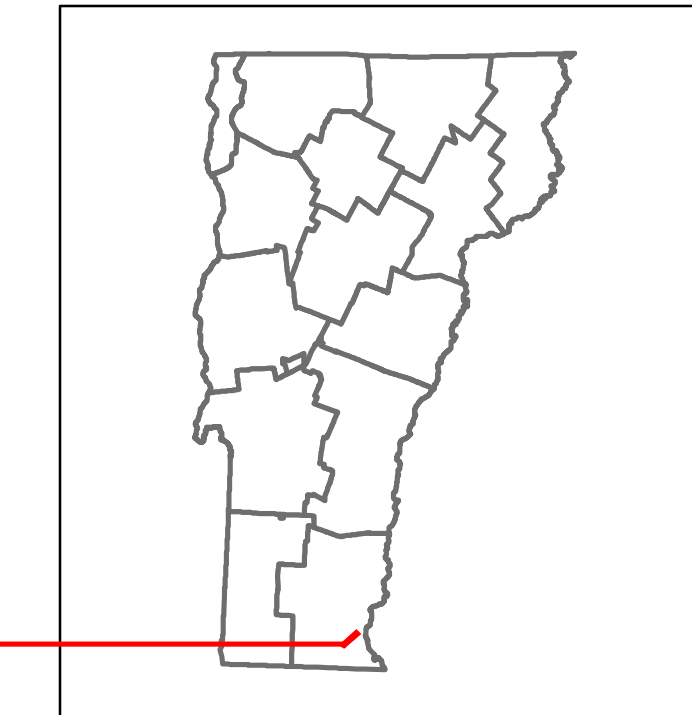


# Route Log and Progress Chart

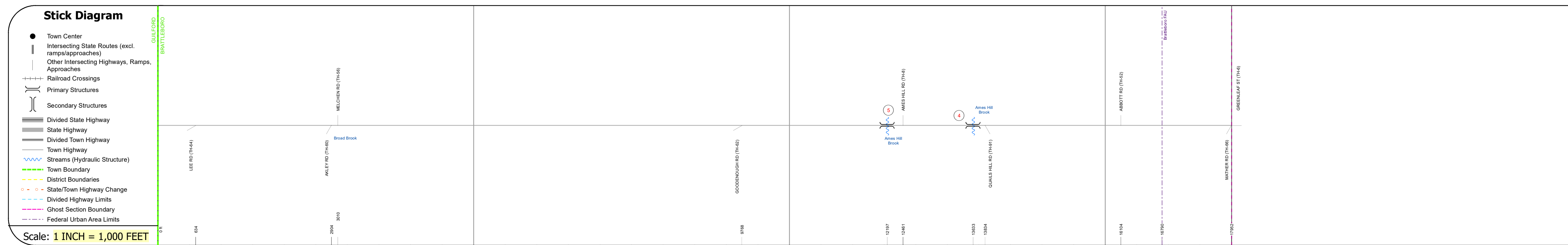
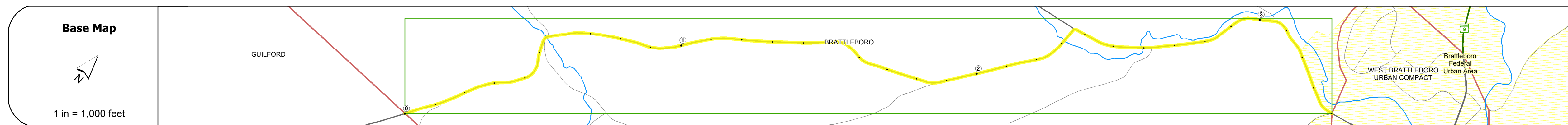
**DRAFT**

Please Note: Errors and Omissions May Exist.  
Contact the VTrans Mapping Section with questions or concerns.

DISTRICT	TOWN	ROUTE
2	BRATTLEBORO	Min-0512



**Min-0512**



STRUCTURE DESCRIPTIONS	
<p><b>Bridge 5:</b> Slab - 1949 Structure No: 101302000513021 Length: 25' Height: 100.0' Width: 24.0' Weight Limit: 0 Facility Carried: C2006 Structure Type: CONCRETE SLAB Features Intersected: AMES HILL BROOK Surface: Bituminous Inspection Date: 9/2022 Maintenance/Ownership: Town</p>	<p><b>Bridge 4:</b> Slab - 1952 Structure No: 101302000413021 Length: 25' Height: 100.0' Width: 24.0' Weight Limit: 0 Facility Carried: C2006 Structure Type: CONCRETE SLAB Features Intersected: AMES HILL BROOK Surface: Bituminous Inspection Date: 9/2022 Maintenance/Ownership: Town</p>

Category	0	1	2	3
<b>Road Widths</b>	Travellane Roadway Lane Count Base Subbase			
<b>Curves</b>				
<b>Grades</b>				
<b>Guardrails</b>				
<b>Rumblestrips</b>				
<b>Historic Projects</b>				
<b>Maintenance Garage</b>				
<b>Speed Zone</b>				
<b>Functional Class</b>	6			
<b>National Highway System</b>				
<b>Limited Access Highway</b>				
<b>Customer Service Level</b>				
<b>Traffic Counters</b>				
<b>AADT</b>	2022 2021 2020 2019 2018			2281 2124 1895 2302 2300
<b>Crash Locations</b>	(Incomplete) 2023 2022 2021 2020 2019			

<b>Historic Projects</b> Unknown, Retreatment, Resurface, Bituminous Mix, Skiny Mix, Bituminous Seal Surface Treated Gravel, Cold Plane and Bituminous Concrete, Reclaimed Base and Bituminous Concrete, Concrete	<b>Functional Class</b> 1- Interstate System, 2- Other Freeways and Expressways, 3- Principal Arterial, 4- Minor Arterial, 5- Major Collector, 6- Minor Collector	<b>Curves</b> Left (degrees), Right (degrees) <b>Grades</b> Left (percent), Right (percent), grade up, grade down	<b>Traffic Counters</b> Continuous (CTC), Weigh-In-Motion (WIM), Short-Term, Scheduled, Short-Term, Unscheduled (counter ID)	<b>Crash Locations</b> Fatal, Injury, Property Damage Only, Unknown Crash Type <b>High Crash Locations (HCL's)</b> Sections (& Intersections) HCL No. 1-100 (1-10), 101-200 (11-20), 201-300 (21-30), 301-400 (31-40), 401-800 (41-113)	<b>Mileage by Functional Class By Sheet</b> 0512 6 - minor collector 3.400 <b>Page Total Mileage: 3.400 mi</b>	<b>Mileage by Town By Sheet</b> BRATTLEBORO - 505121302 3.4 of 3.4 <b>Page Total Mileage: 3.4 mi</b>	<b>DISTRICT</b> 2	<b>TOWN</b> BRATTLEBORO	<b>Date:</b> 09/25/23	<b>ROUTE</b> Min-0512 ETE mileage: 4.08 to 7.48
---	--	--	---	---	--	--	----------------------	----------------------------	-----------------------	---