

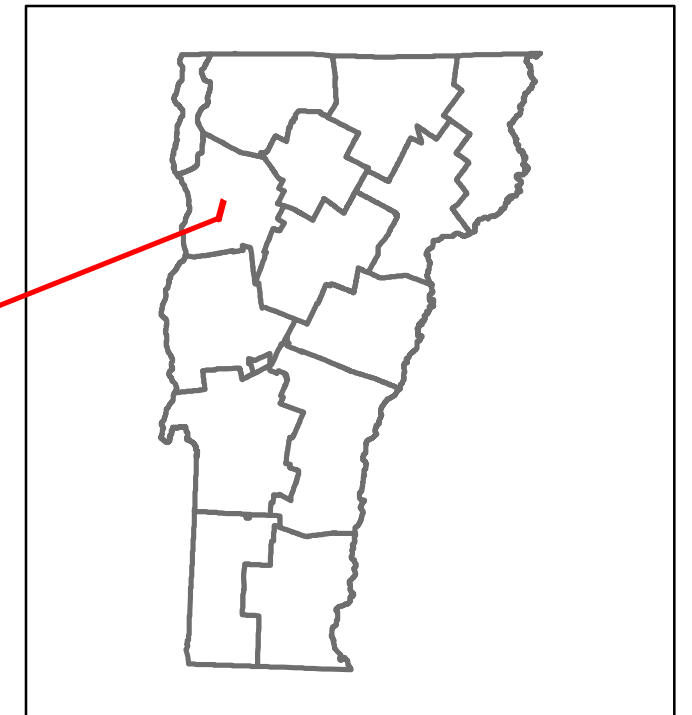


Route Log and Progress Chart


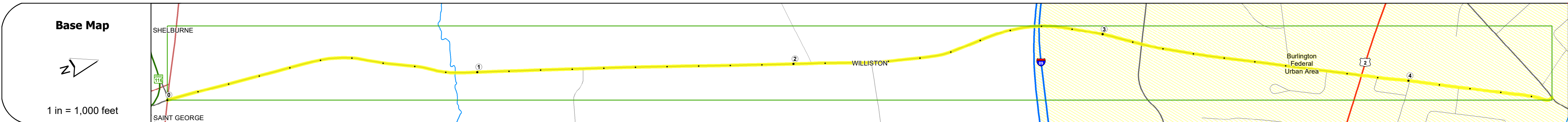
DRAFT

Please Note: Errors and Omissions May Exist.
Contact the VTrans Mapping Section with questions or concerns.

DISTRICT	TOWN	ROUTE
5	WILLISTON	Maj-0333



Maj-0333



STRUCTURE DESCRIPTIONS

Bridge D62:
Stringer/multi-beam or girder - 1963
Structure No: 2004170D6204171
Length: 236'
Height: 100.0'
Width: 30.0'
Under Clearance: 16.0'
Weight Limit: 0
Facility Carried: TR 00TH3
Structure Type: 4 SPAN ROLLED BEAM
Features Intersected: TH NO 3 OVER I 89
Surface: Bituminous
Inspection Date: 6/2022
Maintenance/Ownership: State

Road Widths	Travellane	22	22	24	24	26	26	22	21	22	24	24
Curves												
Grades												
Guardrails												
Rumblestrips												
Historic Projects												
Maintenance Garage												
Speed Zone												
Functional Class				5								
National Highway System												
Limited Access Highway												
Customer Service Level												
Traffic Counters						D062				304 30417725-N		
AADT	2022	3857								6552		3857
	2021	4548								7835		5048
	2020	4013								6913		4505
	2019	4738								8400		5474
	2018	4700								4700		4700
Crash Locations	(Incomplete) 2023											
	2022											
	2021											
	2020											
	2019											

Historic Projects Unknown, Retreatment, Resurface, Bituminous Mix, Skiny Mix, Bituminous Seal Bituminous Concrete, Surface Treated Gravel, Cold Plane and Bituminous Concrete, Reclaimed Base and Bituminous Concrete, Concrete, Gravel	Functional Class 1- Interstate System, 2- Other Freeways and Expressways, 3- Principal Arterial, 4- Minor Arterial, 5- Major Collector, 6- Minor Collector	Curves Left (degree), Right (degree) Grades (percent) grade up, (percent) grade down Road Widths (ft)	Traffic Counters Continuous (CTC), Weigh-In-Motion (WIM), Short-Term, Scheduled, Short-Term, Unscheduled (counter ID) Crash Locations Fatal, Injury, Property Damage Only, Unknown Crash Type High Crash Locations (HCL's) Sections (& Intersections) HCL No. 1-100 (1-10), 101-200 (11-20), 201-300 (21-30), 301-400 (31-40), 401-800 (41-113)	Mileage by Functional Class By Sheet 0333 5 - Major collector 4.470 Page Total Mileage: 4.470 mi	Mileage by Town By Sheet WILLISTON - S03330417 4.47 of 4.47 Page Total Mileage: 4.47 mi	DISTRICT 5	TOWN WILLISTON	Date: 09/25/23 1 of 1 TWN mileage: 0.0 to 4.47 ETE mileage: 0.03 to 4.5	ROUTE Maj-0333
--	--	---	--	--	---	----------------------	--------------------------	--	--------------------------

For More Information Contact - Vermont Agency of Transportation, Policy, Planning and Intermodal Development Division - Mapping Section, 219 North Main Street, Barre, VT 05641 Telephone: 802-828-2600.