

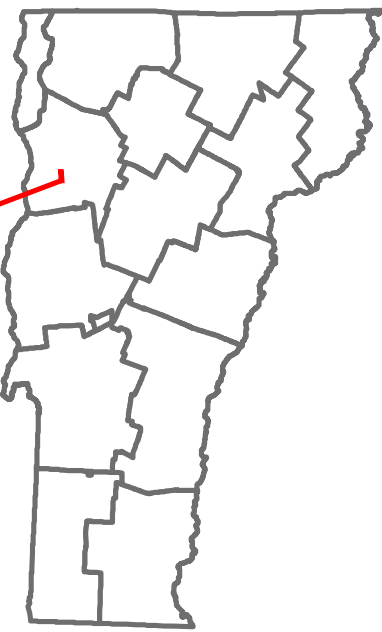


Route Log and Progress Chart


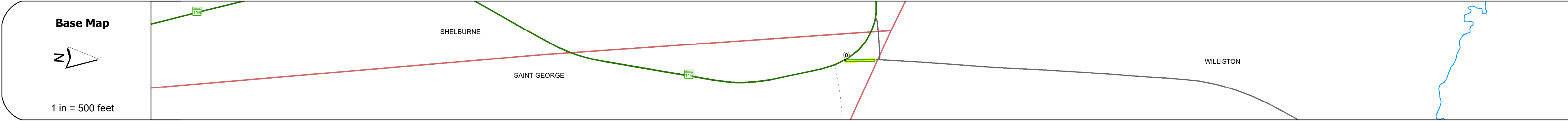
DRAFT

Please Note: Errors and Omissions May Exist.
Contact the VTrans Mapping Section with questions or concerns.

DISTRICT	TOWN	ROUTE
5	SAINT GEORGE	Maj-0333



Maj-0333



Road Widths	Travellane	Roadway	Lane Count	Base	Subbase
	22	22	22	22	22

Curves	
--------	--

Grades	
--------	--

Guardrails	
------------	--

Rumblestrips	
--------------	--

Historic Projects	
-------------------	--

Maintenance Garage	
--------------------	--

Speed Zone	
------------	--

Functional Class	5
------------------	---

National Highway System	
-------------------------	--

Limited Access Highway	
------------------------	--

Customer Service Level	
------------------------	--

Traffic Counters	
------------------	--

AADT	2024 8931 2023 8931 2022 8931 2021 4548 2020 6013
------	---

Crash Locations	(Incomplete) 2025 2024 2023 2022 2021
-----------------	---

STRUCTURE DESCRIPTIONS

Historic Projects		Functional Class		Curves		Grades		Traffic Counters		Crash Locations		Mileage by Functional Class By Sheet		Mileage by Town By Sheet		DISTRICT	TOWN	Date: 11/26/25	ROUTE	
Unknown	Bituminous Concrete	Surface Treated	Gravel	1 - Interstate System	3 - Principal Arterial	5 - Major Collector	Left	Down	Continuous (CTC)	Fatal	Property Damage Only	0333	5 - Major Collector	0.048	SAINT GEORGE - S03330412					0.048 of 0.048
Retreatment	Bituminous Macadam	Plant Mix	Cold Plane and Bituminous Concrete	2 - Other	Arterial	Minor Collector	Right	Up	Weigh-In-Motion (WIM)	Injury	Unknown Crash Type									
Resurface	Bituminous Mix	Reclaimed Base and Bituminous Concrete	Concrete	Freeways and Expressways	4 - Minor Arterial	Collector	Up	Down	Short-Term, Scheduled	High Crash Locations (HCL's)	Unknown Crash Type									
Skinny Mix	Bituminous Concrete	Reclaimed Base and Bituminous Concrete	Concrete				Down	Up	Short-Term, Unscheduled	HCL No.	Unknown Crash Type									
Bituminous Seal	Gravel	Reclaimed Base and Bituminous Concrete	Concrete				Down	Up	Short-Term, Unscheduled	Sections (6 Intersections)	Unknown Crash Type									
Indicated plans available - http://vtransmap01.aot.state.vt.us/pldpr/DWebstore/				Speed Zones		Road Widths		AADT		High Crash Locations (HCL's)		Page Total Mileage: 0.048 mi		Page Total Mileage: 0.048 mi						
				Speed Zones		Road Widths		AADT		High Crash Locations (HCL's)		Page Total Mileage: 0.048 mi		Page Total Mileage: 0.048 mi						