

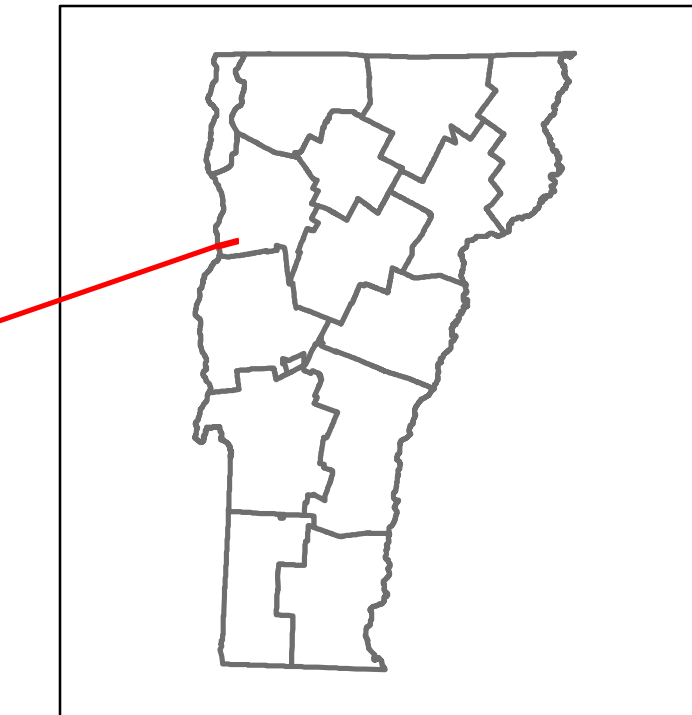


Route Log and Progress Chart


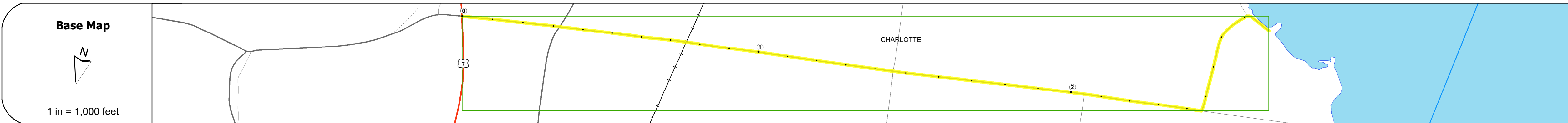
DRAFT

Please Note: Errors and Omissions May Exist.
Contact the VTrans Mapping Section with questions or concerns.

DISTRICT	TOWN	ROUTE
5	CHARLOTTE	Maj-0329



Maj-0329



STRUCTURE DESCRIPTIONS

Road Widths	Travellane Roadway Lane Count Base Subbase					
Curves						
Grades						
Guardrails						
Rumblestrips						
Historic Projects						
Maintenance Garage						
Speed Zone						
Functional Class			5			
National Highway System						
Limited Access Highway						
Customer Service Level						
Traffic Counters	04715-W CHAR03 0209					
AADT	2022 3437			1805		
	2021 3410			1527		
	2020 2603			1541		
	2019 3073			1819		
	2018 3100			1800		
Crash Locations	(Incomplete) 2023					
	2022					
	2021					
	2020					
	2019					

Historic Projects Unknown, Retreatment, Resurface, Bituminous Mix, Skiny Mix, Bituminous Seal Bituminous Concrete, Cold Plane and Bituminous Concrete, Concrete, Gravel, Plant Mix, Reclaimed Base and Bituminous Concrete, Surface Treated Gravel	Functional Class 1 - Interstate System, 2 - Other Freeways and Expressways, 3 - Principal Arterial, 4 - Minor Arterial, 5 - Major Collector, 6 - Minor Collector	Curves Left, Right, Grades (degrees), Left, Right, grade up, grade down	Traffic Counters Continuous (CTC), Weigh-In-Motion (WIM), Short-Term, Scheduled, Short-Term, Unscheduled (counter ID)	Crash Locations Fatal, Injury, Unknown Crash Type, Property Damage Only	Mileage by Functional Class By Sheet 0329 5 - Major Collector 2.890	Mileage by Town By Sheet CHARLOTTE - S03290404 2.89 of 2.89	DISTRICT 5	TOWN CHARLOTTE	Date: 09/25/23	ROUTE Maj-0329
Speed Zones 25, 30, 35, 40, 45, 50, 55, 60, 65						High Crash Locations (HCL's) HCL No. 1-100 (1-10), 101-200 (11-20), 201-300 (21-30), 301-400 (31-40), 401-800 (41-113)	Page Total Mileage: 2.890 mi	Page Total Mileage: 2.89 mi	1 of 1 TWN mileage: 0.0 to 2.89	ETE mileage: 0.0 to 2.89

For More Information Contact - Vermont Agency of Transportation, Policy, Planning and Intermodal Development Division - Mapping Section, 219 North Main Street, Barre, VT 05641 Telephone: 802-828-2600.