

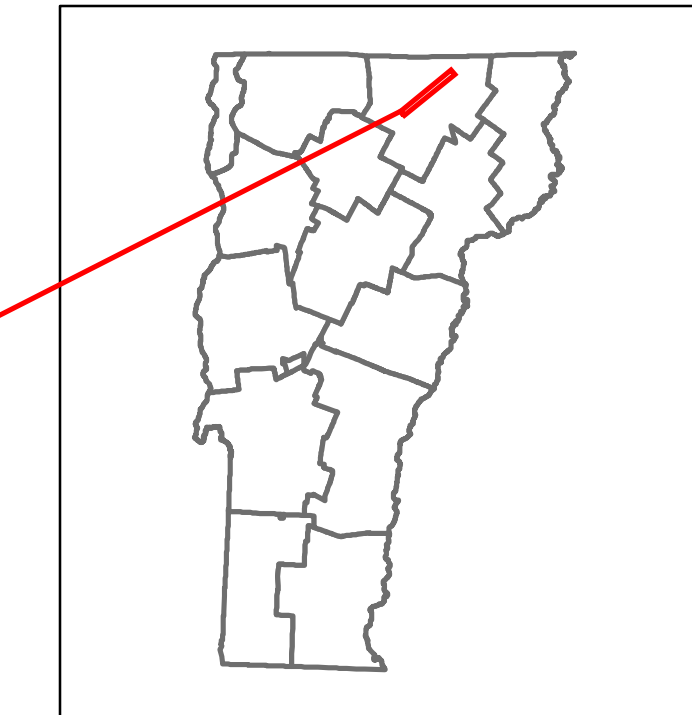


Route Log and Progress Chart

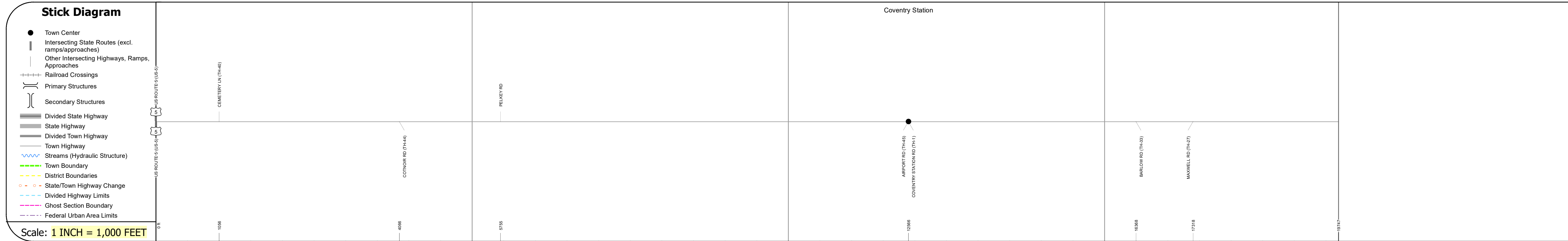
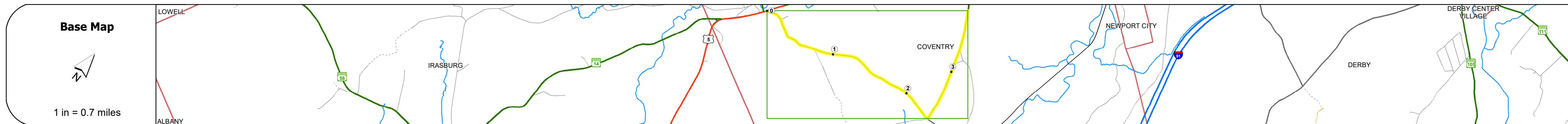
DRAFT

Please Note: Errors and Omissions May Exist.
Contact the VTrans Mapping Section with questions or concerns.

DISTRICT	TOWN	ROUTE
9	COVENTRY	Maj-0315



Maj-0315



STRUCTURE DESCRIPTIONS

Road Widths	Travellane: 21, 21	Roadway: 22, 22	Lane Count: 2	Base: 19, 19	Subbase: 19, 19																														
Curves																																			
Grades																																			
Guardrails																																			
Rumblestrips																																			
Historic Projects																																			
Maintenance Garage																																			
Speed Zone																																			
Functional Class	5																																		
National Highway System																																			
Limited Access Highway																																			
Customer Service Level																																			
Traffic Counters	P318																																		
AADT	2022: 425	2021: 422	2020: 435	2019: 513	2018: 490																														
Crash Locations	<table border="1"> <tr> <td>(Incomplete) 2023</td> <td></td> <td></td> <td></td> <td></td> <td></td> </tr> <tr> <td>2022</td> <td></td> <td></td> <td></td> <td></td> <td></td> </tr> <tr> <td>2021</td> <td></td> <td></td> <td></td> <td></td> <td></td> </tr> <tr> <td>2020</td> <td></td> <td></td> <td></td> <td></td> <td></td> </tr> <tr> <td>2019</td> <td></td> <td></td> <td></td> <td></td> <td></td> </tr> </table>					(Incomplete) 2023						2022						2021						2020						2019					
(Incomplete) 2023																																			
2022																																			
2021																																			
2020																																			
2019																																			

Historic Projects Unknown, Bituminous Concrete, Retreatment, Resurface, Bituminous Mix, Skiny Mix, Bituminous Seal, Surface Treated Gravel, Cold Plane and Expressways, Reclaimed Base and Bituminous Concrete, Concrete, Gravel, Plant Mix	Functional Class 1 - Interstate System, 2 - Other Freeways and Expressways, 3 - Principal Arterial, 4 - Minor Arterial, 5 - Major Collector, 6 - Minor Collector	Curves Left, Right, Grades (grade up, grade down)	Traffic Counters Continuous (CTC), Weigh-In-Motion (WIM), Short-Term, Scheduled, Short-Term, Unscheduled	Crash Locations Fatal, Injury, Property Damage Only, Unknown Crash Type, High Crash Locations (HCL's)	Mileage by Functional Class By Sheet 0315 5 - Major collector 3.740	Mileage by Town By Sheet COVENTRY - S03151005 3.74 of 3.74	DISTRICT 9	TOWN COVENTRY	Date: 09/25/23	ROUTE Maj-0315	
Page Total Mileage: 3.740 mi						Page Total Mileage: 3.74 mi					
1 of 1 TWN mileage: 0.0 to 3.74								ETE mileage: 0.0 to 3.74			

For More Information Contact - Vermont Agency of Transportation, Policy, Planning and Intermodal Development Division - Mapping Section, 219 North Main Street, Barre, VT 05641 Telephone: 802-828-2600.