Route Log and Progress Chart

DRAFT

Please Note: Errors and Omissions May Exist.
Contact the VTrans Mapping Section with questions or concerns.

DISTRICT	TOWN	ROUTE
9	LOWELL	Maj-0308

58

Base Map

1 in = 1,000 feet

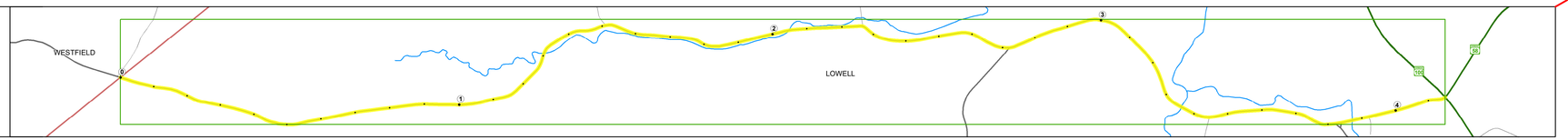

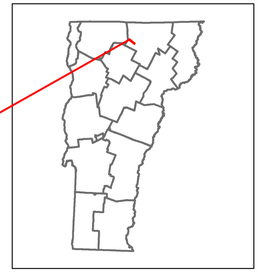

Stick Diagram

- Town Center
- Intersecting State Routes (excl. ramps/approaches)
- Other Intersecting Highways, Ramps, Approaches
- Railroad Crossings
- Primary Structures
- Secondary Structures
- Divided State Highway
- State Highway
- Divided Town Highway
- Town Highway
- Streams (Hydraulic Structure)
- Town Boundary
- District Boundaries
- State/Town Highway Change
- Divided Highway Limits
- Ghost Section Boundary
- Federal Urban Area Limits

Scale: 1 INCH = 1,000 FEET

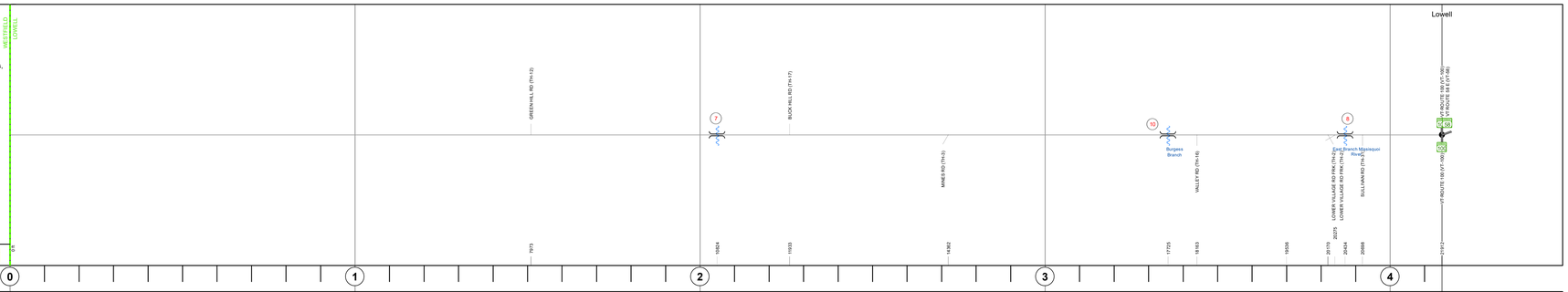

Road Widths

Travellane	20
Roadway	20
Lane Count	2
Base	
Subbase	

Curves

12, 10, 5, 15, 12, 5, 12, 20.1, 15.9, 4, 30

Grades

Guardrails

Rumblestrips

Historic Projects

0: Unknown
1971: Unknown
1964: SA
1957: S 101(1)
1971: SA

Maintenance Garage

Speed Zone

Functional Class

5

National Highway System

Limited Access Highway

Customer Service Level

Traffic Counters

AADT

2022	564 / 559
2021	236 / 555
2020	208 / 490
2019	246 / 578
2018	250 / 580

Crash Locations

(Incomplete) 2023
2022
2021
2020
2019

STRUCTURE DESCRIPTIONS

Bridge 7:
Tee Beam - 1928
Structure No. 200308000710132
Length: 31'
Height: 100.0'
Width: 21.0'
Weight Limit: 0
Facility Carried: TR 01 FAS 308
Structure Type: CONCRETE T-BEAM
Features Intersected: NOTCH BROOK
Surface: Gravel
Inspection Date: 6/2022
Maintenance/Ownership: Town

Bridge 10:
Tee Beam - 1923
Structure No. 200308001010132
Length: 38'
Height: 100.0'
Width: 18.0'
Weight Limit: 0
Facility Carried: TR 01 FAS 308
Structure Type: CONCRETE T-BEAM
Features Intersected: BURGESS BROOK
Surface: Bituminous
Inspection Date: 6/2022
Maintenance/Ownership: Town

Bridge 8:
Tee Beam - 1929
Structure No. 200308000810132
Length: 54'
Height: 100.0'
Width: 25.0'
Weight Limit: 0
Facility Carried: TR 01 FAS 308
Structure Type: CONCRETE T-BEAM
Features Intersected: EAST BROOK
Surface: Bituminous
Inspection Date: 6/2022
Maintenance/Ownership: Town

Historic Projects

Unknown, Retreatment, Resurface, Bituminous Mix, Skinny Mix, Bituminous Seal, Bituminous Concrete, Bituminous Macadam, Cold Plane and Bituminous Concrete, Concrete, Gravel, Surface Treated Gravel, Plant Mix, Reclaimed Base and Bituminous Concrete

Indicated plans available - http://vtransmap01.aot.state.vt.us/rp/dpr/Diwebstore/

Functional Class

1 - Interstate System; 2 - Other Freeways and Expressways; 3 - Principal Arterial; 4 - Minor Arterial; 5 - Major Collector; 6 - Minor Collector

Speed Zones

SPEED LIMIT 25, 30, 35, 40, 45, 50, 55, 60, 65

Curves

(degrees) Left, Right

Grades

(percent) grade up, grade down

Road Widths

(ft)

Traffic Counters

Continuous (CTC)
Weigh-In-Motion (WIM)
Short-Term, Scheduled
Short-Term, Unscheduled
(counter ID)
AADT (AADT)

Crash Locations

Fatal, Property Damage Only, Injury, Unknown Crash Type

High Crash Locations (HCL's)

Sections (& Intersections)
HCL No.
1 - 100 (1 - 10)
101 - 200 (11 - 20)
201 - 300 (21 - 30)
301 - 400 (31 - 40)
401 - 800 (41 - 113)

Mileage by Functional Class By Sheet

0308	5 - Major Collector	4.150

Page Total Mileage: 4.150 mi

Mileage by Town By Sheet

LOWELL - S03081013	4.15 of 4.15

Page Total Mileage: 4.15 mi

DISTRICT	TOWN	Date: 09/25/23	ROUTE
9	LOWELL	1 of 1 TWN mileage: 0.0 to 4.15	Maj-0308 ETE mileage: 6.32 to 10.47

For More Information Contact - Vermont Agency of Transportation, Policy, Planning and Intermodal Development Division - Mapping Section, 219 North Main Street, Barre, VT 05641 Telephone: 802-828-2600.