

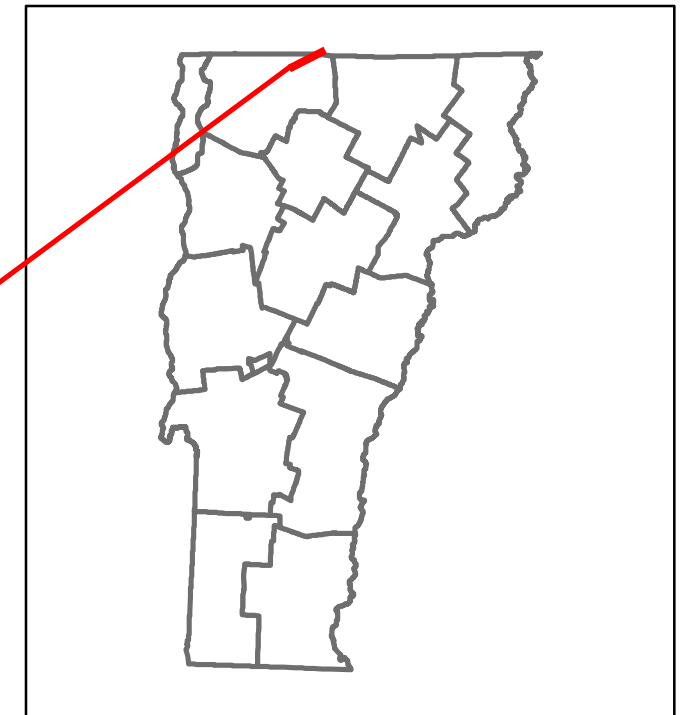


Route Log and Progress Chart

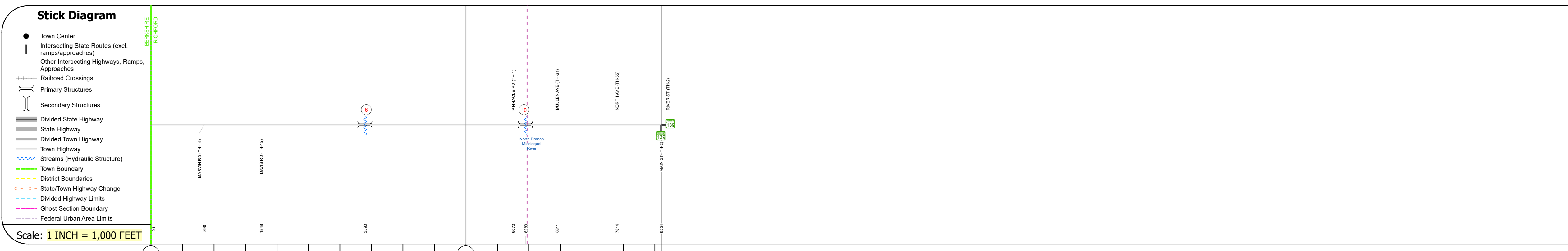
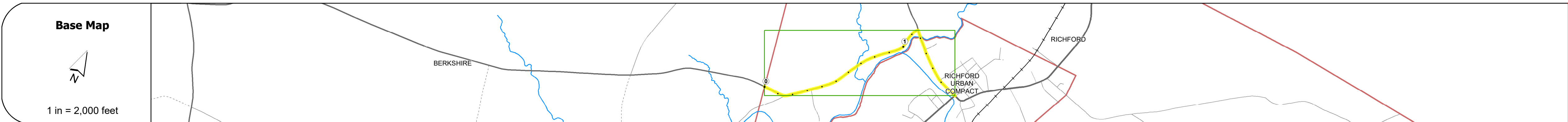
DRAFT

Please Note: Errors and Omissions May Exist.
Contact the VTrans Mapping Section with questions or concerns.

DISTRICT	TOWN	ROUTE
8	RICHFORD	Maj-0302



Maj-0302



STRUCTURE DESCRIPTIONS

Bridge 6:
Culvert - 2015
Structure No: 200302000606112
Length: 28'
Height: 100.0'
Width: 26.0'
Weight Limit: 0
Facility Carried: TR 03 FAS 302
Structure Type: PRECAST RIGID FRAME
Features Intersected: BROOK
Surface: Bituminous
Inspection Date: 9/2022
Maintenance/Ownership: Town

Bridge 10:
Stringer/multi-beam or girder - 2000
Structure No: 200302001006112
Length: 92'
Height: 100.0'
Width: 33.0'
Weight Limit: 0
Facility Carried: TR 03 FAS 302
Structure Type: WELDED PLATE GIRDER
Features Intersected: NORTH BR MISSISSQUOI RIV
Surface: Bituminous
Inspection Date: 9/2022
Maintenance/Ownership: Town

Road Widths	Travellane	20	20	22	28
	Roadway	20	2	28	22
	Lane Count				
	Base				
	Subbase				

Curves	19.1	12.1
---------------	------	------

Grades	
---------------	--

Guardrails	
-------------------	--

Rumblestrips	
---------------------	--



Maintenance Garage	
---------------------------	--

Speed Zone	
-------------------	--

Functional Class	5
-------------------------	---

National Highway System	
--------------------------------	--

Limited Access Highway	
-------------------------------	--

Customer Service Level	
-------------------------------	--

Traffic Counters	F152
-------------------------	------

AADT	2022	1070	1093
	2021	956	1084
	2020	844	1266
	2019	996	1495
	2018	1000	1500

Crash Locations	(Incomplete) 2023	
	2022	
	2021	
	2020	
	2019	

Historic Projects Unknown, Retreatment, Resurface, Bituminous Mix, Skiny Mix, Bituminous Seal, Surface Treated, Gravel, Plant Mix, Reclaimed Base and Bituminous Concrete, Concrete, Gravel	Functional Class 1 - Interstate System, 2 - Other Freeways and Expressways, 3 - Principal Arterial, 4 - Minor Arterial, 5 - Major Collector, 6 - Minor Collector	Curves Left, Right, Grades (down, up, down)	Traffic Counters Continuous (CTC), Weigh-In-Motion (WIM), Short-Term, Scheduled, Short-Term, Unscheduled	Crash Locations Fatal, Injury, Property Damage Only, Unknown Crash Type, High Crash Locations (HCL's)	Mileage by Functional Class By Sheet 0302 5 - Major collector 1.620	Mileage by Town By Sheet RICHFORD - S03020611 1.62 of 1.62	DISTRICT 8	TOWN RICHFORD	Date: 09/25/23	ROUTE Maj-0302
					Page Total Mileage: 1.620 mi	Page Total Mileage: 1.62 mi				

For More Information Contact - Vermont Agency of Transportation, Policy, Planning and Intermodal Development Division - Mapping Section, 219 North Main Street, Barre, VT 05641 Telephone: 802-828-2600.