

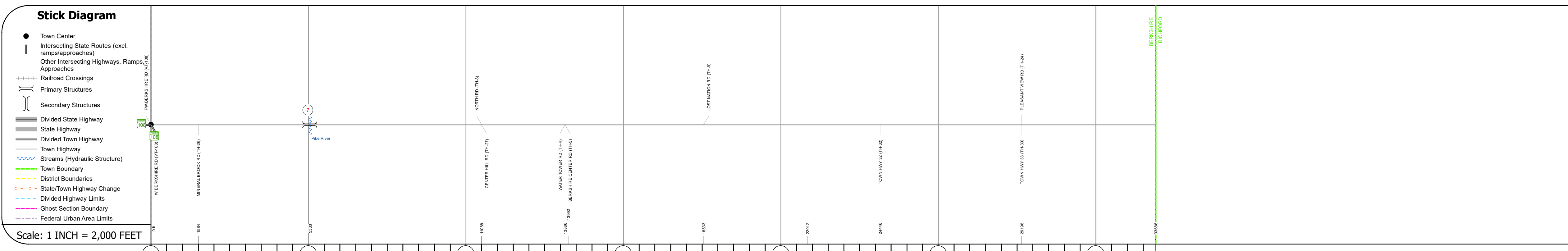
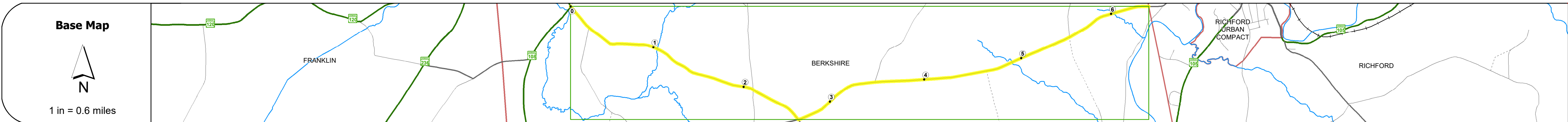

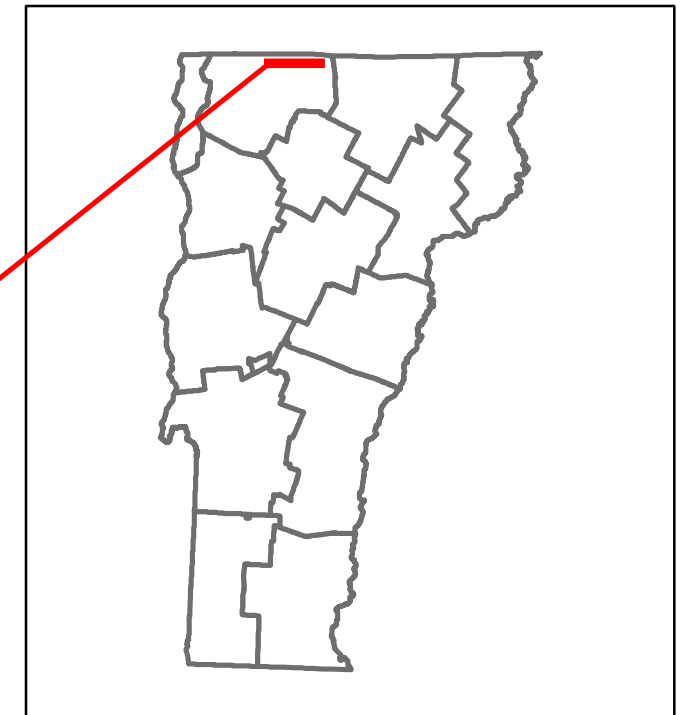


Route Log and Progress Chart

DRAFT

Please Note: Errors and Omissions May Exist.
Contact the VTrans Mapping Section with questions or concerns.

DISTRICT	TOWN	ROUTE
8	BERKSHIRE	Maj-0302



STRUCTURE DESCRIPTIONS

Bridge 7:
Stringer/multi-beam or girder - 1947
Structure No: 200302000706022
Length: 69'
Height: 100.0'
Width: 25.0'
Weight Limit: 0
Facility Carried: TR 03 FAS 302
Structure Type: ROLLED BEAM
Features Intersected: PIKE RIVER
Surface: Bituminous
Inspection Date: 9/2022
Maintenance/Ownership: Town

Road Widths	Travellane	20
Roadway	20	
Lane Count	2	
Base		
Subbase		
Curves		
Grades		
Guardrails		
Rumblestrips		
Historic Projects	<ul style="list-style-type: none"> 1978: Unknown 1974: Unknown 1982: Unknown 1970: Unknown 1973: Unknown 1975: Unknown 1974: Unknown 1992: Unknown 1979: Unknown 1956: S 9911 1997: S 9921 	
Maintenance Garage		
Speed Zone		
Functional Class	5	
National Highway System		
Limited Access Highway		
Customer Service Level		
Traffic Counters		
AADT	<ul style="list-style-type: none"> 2022: 964 2021: 956 2020: 844 2019: 996 2018: 1000 2022: 950 	
Crash Locations	<ul style="list-style-type: none"> (Incomplete) 2023 2022 2021 2020 2019 	

Historic Projects Unknown, Retreatment, Resurface, Bituminous Mix, Skippy Mix, Bituminous Seal Bituminous Concrete, Cold Plane and Bituminous Concrete, Reclaimed Base and Bituminous Concrete, Surface Treated Gravel, Plant Mix, Concrete, Gravel	Functional Class 1- Interstate System, 2- Other Freeways and Expressways, 3- Principal Arterial, 4- Minor Arterial, 5- Major Collector, 6- Minor Collector	Crash Locations Fatal, Injury, Property Damage Only, Unknown Crash Type High Crash Locations (HCL's) Sections (& Intersections) HCL No. 1-100 (1-10), 101-200 (11-20), 201-300 (21-30), 301-400 (31-40), 401-800 (41-113)	Mileage by Functional Class By Sheet 0302 5 - Major collector 6.380		Mileage by Town By Sheet BERKSHIRE - S03020602 6.38 of 6.38		DISTRICT 8	TOWN BERKSHIRE	Date: 09/26/23	ROUTE Maj-0302 ETE mileage: 0.0 to 6.38
			Page Total Mileage: 6.380 mi		Page Total Mileage: 6.38 mi					

For More Information Contact - Vermont Agency of Transportation, Policy, Planning and Intermodal Development Division - Mapping Section, 219 North Main Street, Barre, VT 05641 Telephone: 802-828-2600.