

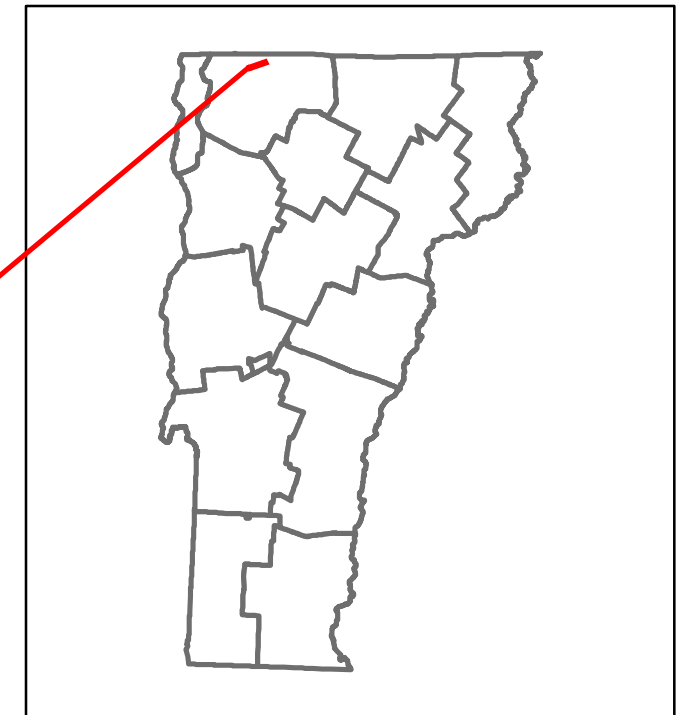


Route Log and Progress Chart

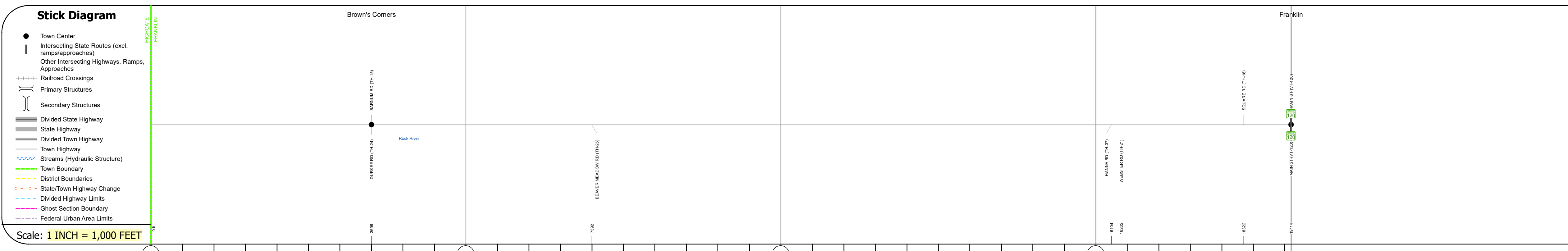
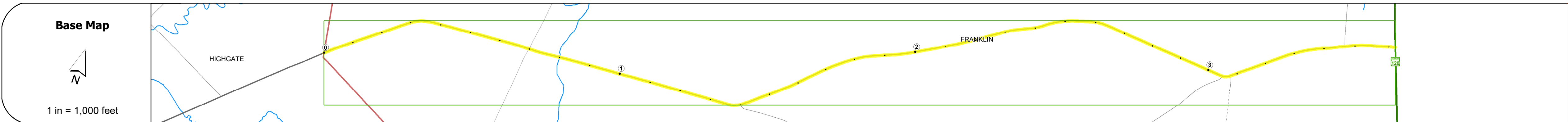
DRAFT

Please Note: Errors and Omissions May Exist.
Contact the VTrans Mapping Section with questions or concerns.

DISTRICT	TOWN	ROUTE
8	FRANKLIN	Maj-0301



Maj-0301



STRUCTURE DESCRIPTIONS

Road Widths	Travellane	20									
	Roadway	24									
	Lane Count	2									
	Base										
	Subbase										
Curves	8.7	14.1	14	3.5	3.5	8.7	4.1	8.7	43.7	2.5	2.8
Grades											
Guardrails											
Rumblestrips											
Historic Projects	<p>2007 STP RS 0301(15A)</p> <p>2004 STP 0301(18)</p> <p>1984 Unknown</p> <p>1972 Unknown</p>										
Maintenance Garage											
Speed Zone											
Functional Class	5										
National Highway System											
Limited Access Highway											
Customer Service Level											
Traffic Counters											
AADT	2022										795
	2021										789
	2020										696
	2019										822
	2018										820
Crash Locations	(Incomplete) 2023										
	2022										
	2021										
	2020										
	2019										

Historic Projects Unknown, Retreatment, Resurface, Bituminous Mix, Skiny Mix, Bituminous Seal, Bituminous Concrete, Surface Treated Gravel, Cold Plane and Bituminous Concrete, Plant Mix, Reclaimed Base and Bituminous Concrete	Functional Class 1- Interstate System, 2- Other Freeways and Expressways, 3- Principal Arterial, 4- Minor Arterial, 5- Major Collector, 6- Minor Collector	Curves Left (degrees), Right (degrees), Grades (percent) grade up, (percent) grade down	Traffic Counters Continuous (CTC), Weigh-In-Motion (WIM), Short-Term, Scheduled, Short-Term, Unscheduled (counter ID)	Crash Locations Fatal, Injury, Property Damage Only, Unknown Crash Type, High Crash Locations (HCL's) Sections (& Intersections)	Mileage by Functional Class By Sheet 0301 5 - Major collector 3.620	Mileage by Town By Sheet FRANKLIN - S03010607 3.62 of 3.62	DISTRICT 8	TOWN FRANKLIN	Date: 09/25/23	ROUTE Maj-0301 ETE mileage: 2.13 to 5.75
Speed Zones 25, 30, 35, 40, 45, 50, 55, 60, 65						Page Total Mileage: 3.620 mi		Page Total Mileage: 3.62 mi		

For More Information Contact - Vermont Agency of Transportation, Policy, Planning and Intermodal Development Division - Mapping Section, 219 North Main Street, Barre, VT 05641 Telephone: 802-828-2600.