

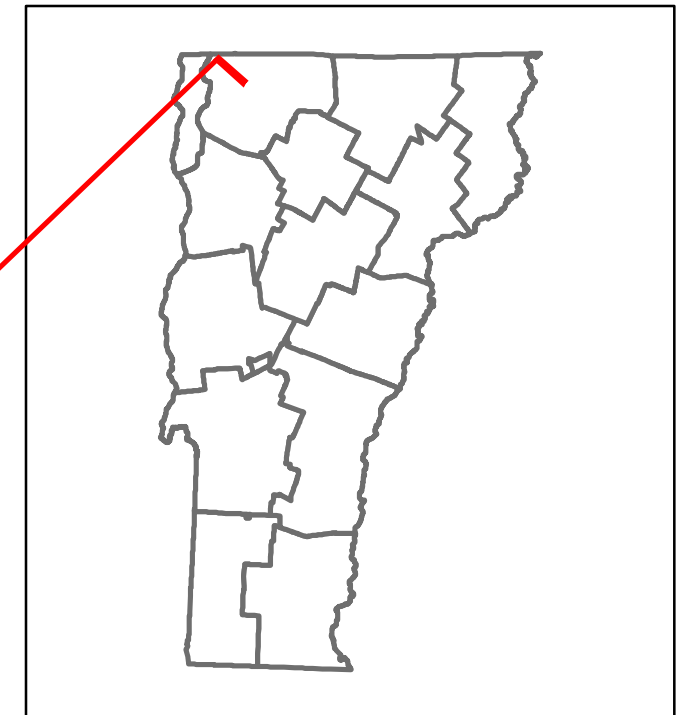


Route Log and Progress Chart

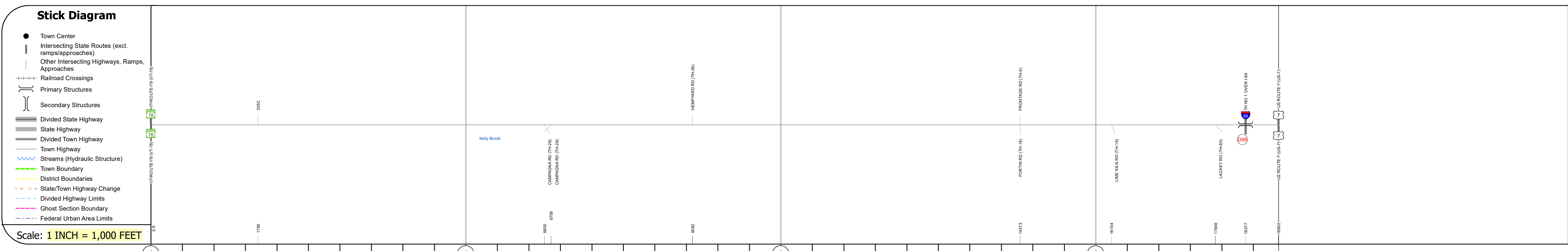
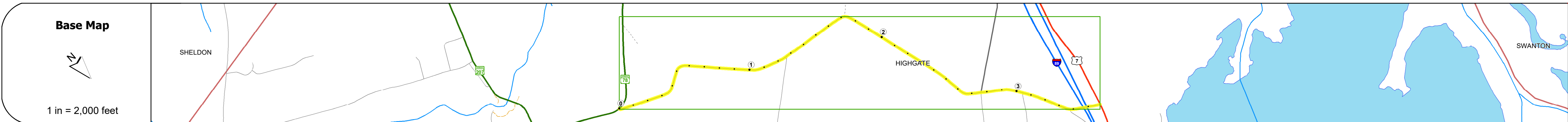
DRAFT

Please Note: Errors and Omissions May Exist.
Contact the VTrans Mapping Section with questions or concerns.

DISTRICT	TOWN	ROUTE
8	HIGHGATE	Maj-0300



Maj-0300



STRUCTURE DESCRIPTIONS

Bridge D99:
Stringer/multi-beam or girder - 1965
Structure No: 2006090D9906091
Length: 285'
Height: 100.0'
Width: 29.0'
Under Clearance: 16.0'
Weight Limit: 0
Facility Carried: TR 00TH1
Structure Type: 5 SPAN ROLLED BEAM
Features Intersected: TH NO 1 OVER I 89
Surface: Bituminous
Inspection Date: 6/2022
Maintenance/Ownership: State

Road Widths	Travellane	20	20	19	22
Roadway					
Lane Count					
Base					
Subbase					
Curves					
Grades					
Guardrails					
Rumblestrips					
Historic Projects					2013: BM REPT(9) 2012: BM MEMB(26)
Maintenance Garage					
Speed Zone					
Functional Class		5			
National Highway System					
Limited Access Highway					
Customer Service Level					
Traffic Counters					
AADT	2022				527
	2021				523
	2020				462
	2019				545
	2018				540
Crash Locations	(Incomplete) 2023				
	2022				
	2021				
	2020				
	2019				

Historic Projects Unknown, Retreatment, Resurface, Bituminous Mix, Skiny Mix, Bituminous Seal, Surface Treated Gravel, Plant Mix, Reclaimed Base and Bituminous Concrete, Concrete	Functional Class 1- Interstate System, 2- Other, 3- Principal Arterial, 4- Minor Arterial, 5- Major Collector, 6- Minor Collector	Curves Left, Right, Grades (up/down)	Traffic Counters Continuous (CTC), Weigh-In-Motion (WIM), Short-Term, Scheduled, Short-Term, Unscheduled	Crash Locations Fatal, Injury, Property Damage Only, Unknown Crash Type, High Crash Locations (HCL's)	Mileage by Functional Class By Sheet 0300 5 - Major collector 3.580	Mileage by Town By Sheet HIGHGATE - S03000609 3.58 of 3.58	DISTRICT 8	TOWN HIGHGATE	Date: 09/25/23	ROUTE Maj-0300	
Speed Zones 25, 30, 35, 40, 45, 50, 55, 60, 65						Page Total Mileage: 3.580 mi		Page Total Mileage: 3.58 mi		1 of 1 TWN mileage: 0.0 to 3.58	ETE mileage: 0.0 to 3.58

For More Information Contact - Vermont Agency of Transportation, Policy, Planning and Intermodal Development Division - Mapping Section, 219 North Main Street, Barre, VT 05641 Telephone: 802-828-2600.