

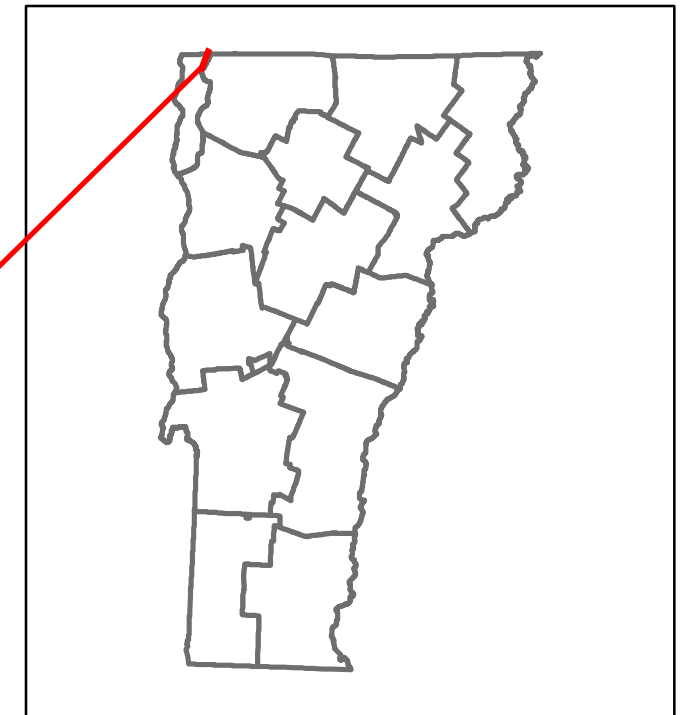


Route Log and Progress Chart

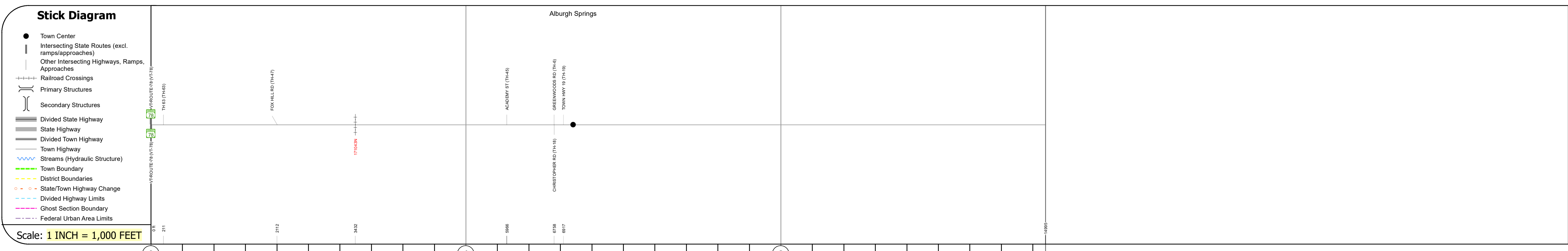
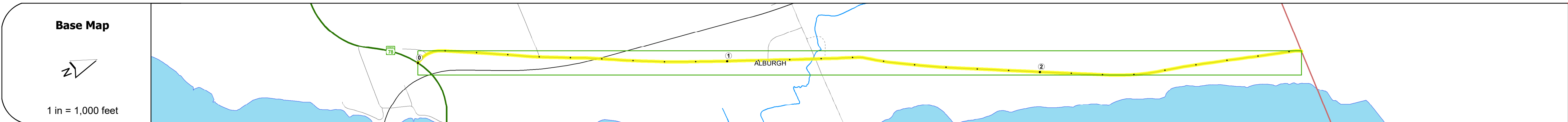
DRAFT

Please Note: Errors and Omissions May Exist.
Contact the VTrans Mapping Section with questions or concerns.

DISTRICT	TOWN	ROUTE
8	ALBURGH	Maj-0295



Maj-0295



STRUCTURE DESCRIPTIONS

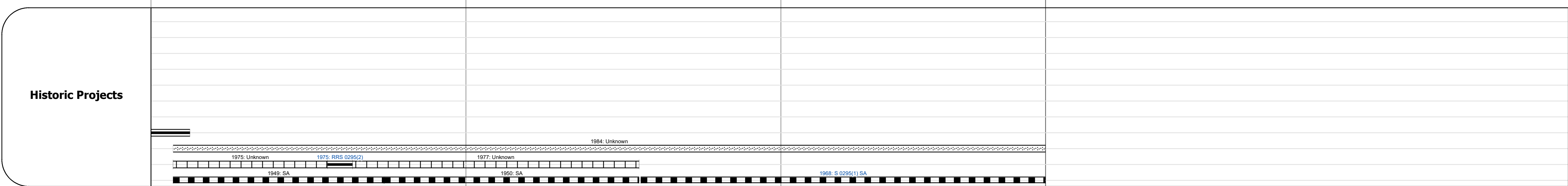
Road Widths	Travellane: 20', Roadway: 20', Lane Count: 2, Base: 18' Gravel
-------------	--

Curves	12
--------	----

Grades	
--------	--

Guardrails	
------------	--

Rumblestrips	
--------------	--



Maintenance Garage	
--------------------	--

Speed Zone	
------------	--

Functional Class	5 - Major Collector
------------------	---------------------

National Highway System	
-------------------------	--

Limited Access Highway	
------------------------	--

Customer Service Level	
------------------------	--

Traffic Counters	
------------------	--

AADT	2022: 731, 2021: 725, 2020: 640, 2019: 756, 2018: 760, 2017: 270
------	--

Crash Locations	(Incomplete) 2023, 2022, 2021, 2020, 2019
-----------------	---

Historic Projects Unknown, Retreatment, Resurface, Bituminous Mix, Skiny Mix, Bituminous Seal Bituminous Concrete, Cold Plane and Expressways, Reclaimed Base and Bituminous Concrete, Concrete, Gravel, Plant Mix	Functional Class 1- Interstate System, 2- Other, 3- Principal Arterial, 4- Minor Arterial, 5- Major Collector, 6- Minor Collector	Curves Left, Right, Grades (up/down)	Traffic Counters Continuous (CTC), Weigh-In-Motion (WIM), Short-Term, Scheduled, Short-Term, Unscheduled	Crash Locations Fatal, Injury, Property Damage Only, Unknown Crash Type	Mileage by Functional Class By Sheet 0295 5 - Major Collector 2.840	Mileage by Town By Sheet ALBURGH - S02950701 2.84 of 2.84	DISTRICT 8	TOWN ALBURGH	Date: 09/25/23	ROUTE Maj-0295
Speed Zones 25, 30, 35, 40, 45, 50, 55, 60, 65						Page Total Mileage: 2.840 mi		Page Total Mileage: 2.84 mi		
Crash Locations (HCL's) HCL No. 1-100 (1-10), 101-200 (11-20), 201-300 (21-30), 301-400 (31-40), 401-800 (41-113)								1 of 1 TWN mileage: 0.0 to 2.84		ETE mileage: 0.0 to 2.84

For More Information Contact - Vermont Agency of Transportation, Policy, Planning and Intermodal Development Division - Mapping Section, 219 North Main Street, Barre, VT 05641 Telephone: 802-828-2600.