Route Log and Progress Chart

DRAFT

Please Note: Errors and Omissions May Exist.
Contact the VTrans Mapping Section with questions or concerns.

DISTRICT	TOWN	ROUTE
8	FAIRFIELD	Maj-0281

Maj-0281

Base Map

1 in = 2,000 feet

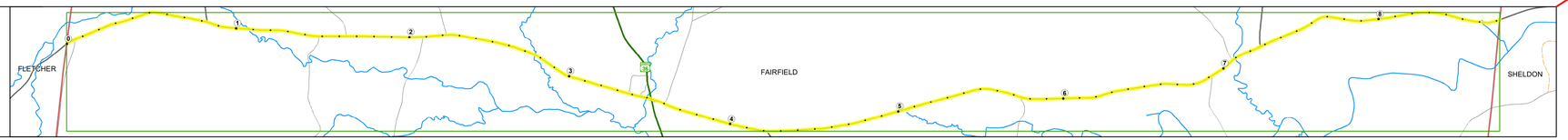

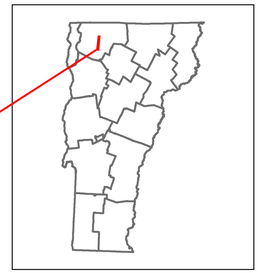

Stick Diagram

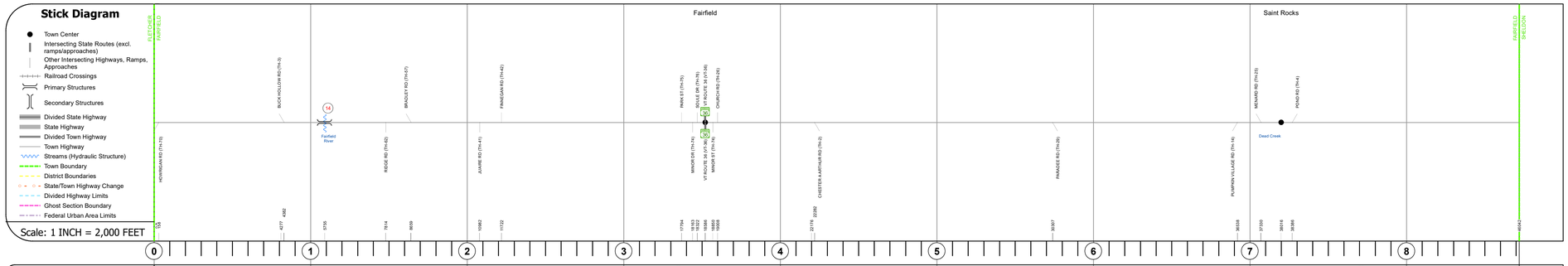

Road Widths



Curves

Grades

Guardrails

Rumblestrips

Historic Projects

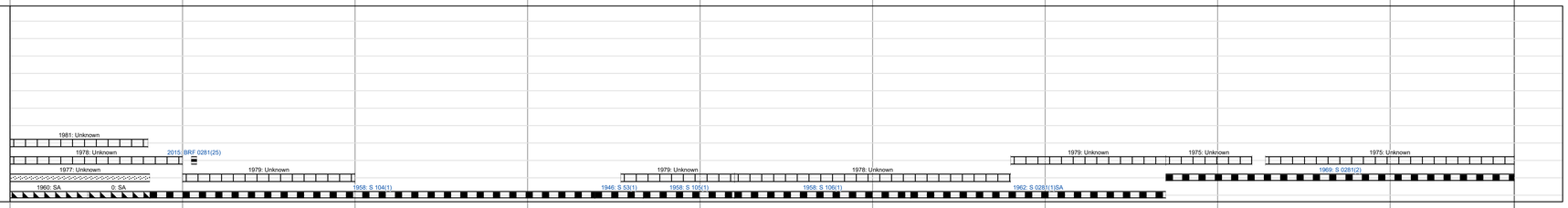

Maintenance Garage

Speed Zone

Functional Class

National Highway System

Limited Access Highway

Customer Service Level

Traffic Counters

AADT



Crash Locations



STRUCTURE DESCRIPTIONS

Bridge 14:
Slab - 2015
Structure No. 200281001406052
Length: 44'
Height: 100.0'
Width: 24.0'
Weight Limit: 0
Facility Carried: TR 01 FAS 281
Structure Type: PRESTRESSED SLAB
Features Intersected: FAIRFIELD RIVER
Surface: Bituminous
Inspection Date: 9/2022
Maintenance/Ownership: Town

Historic Projects

Unknown, Retreatment, Resurface, Bituminous Mix, Skinny Mix, Bituminous Seal, Bituminous Concrete, Bituminous Macadam, Cold Plane and Bituminous Concrete, Concrete, Gravel, Surface Treated Gravel, Plant Mix, Reclaimed Base and Bituminous Concrete

Indicated plans available - http://vtransmap01.aot.state.vt.us/rp/dpr/Dlwebstore/

Functional Class

1 - Interstate System; 2 - Other Freeways and Expressways; 3 - Principal Arterial; 4 - Minor Arterial; 5 - Major Collector; 6 - Minor Collector

Speed Zones

SPEED LIMIT 25, 30, 35, 40, 45, 50, 55, 60, 65

Curves

(degrees) Left, Right

Grades

(percent) grade up, grade down

Road Widths

(ft)

Traffic Counters

Continuous (CTC)
Weigh-In-Motion (WIM)
Short-Term, Scheduled
Short-Term, Unscheduled
(counter ID)

AADT

(AADT)

Crash Locations

Fatal, Property Damage Only, Injury, Unknown Crash Type

High Crash Locations (HCL's)

Sections (& Intersections)
HCL No.
1 - 100 (1 - 10)
101 - 200 (11 - 20)
201 - 300 (21 - 30)
301 - 400 (31 - 40)
401 - 800 (41 - 113)

Mileage by Functional Class By Sheet

0281	5 - Major Collector	8.720

Page Total Mileage: 8.720 mi

Mileage by Town By Sheet

FAIRFIELD - S02810605	8.72 of 8.72

Page Total Mileage: 8.72 mi

DISTRICT	TOWN	Date: 09/26/23	ROUTE
8	FAIRFIELD	1 of 1 TWN mileage: 0.0 to 8.72	Maj-0281 ETE mileage: 6.23 to 14.95

For More Information Contact - Vermont Agency of Transportation, Policy, Planning and Intermodal Development Division - Mapping Section, 219 North Main Street, Barre, VT 05641 Telephone: 802-828-2600.