

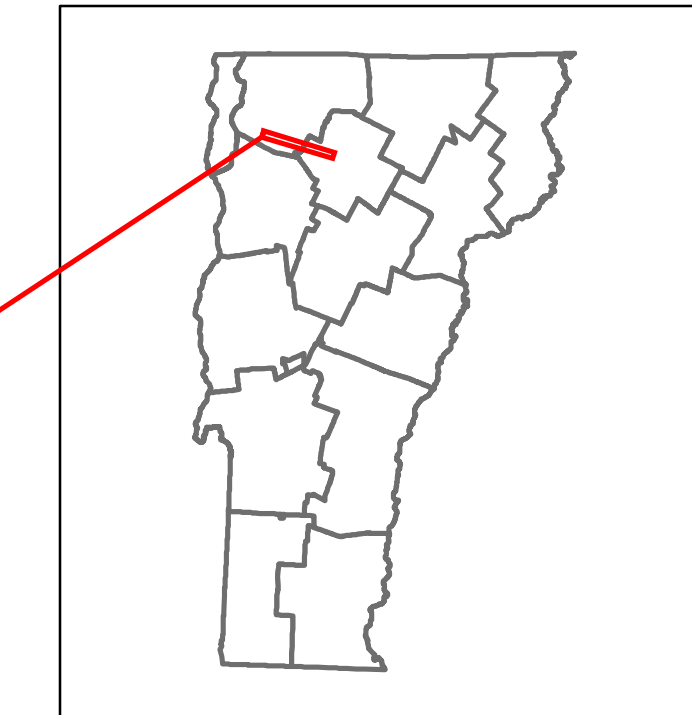


Route Log and Progress Chart

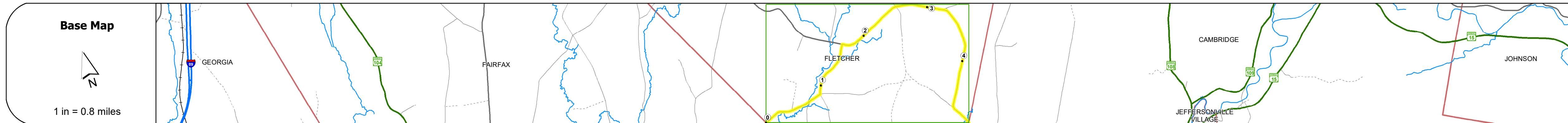
DRAFT

Please Note: Errors and Omissions May Exist.
Contact the VTrans Mapping Section with questions or concerns.

DISTRICT	TOWN	ROUTE
8	FLETCHER	Maj-0280



Maj-0280



STRUCTURE DESCRIPTIONS

Bridge 9:
Culvert - 1982
Structure No: 200280000906062
Length: 23'
Height: 100.0'
Weight Limit: 0
Facility Carried: TR 01 FAS 280
Structure Type: RC BOX
Features Intersected: STONES BROOK
Inspection Date: 9/2022
Maintenance/Ownership: Town

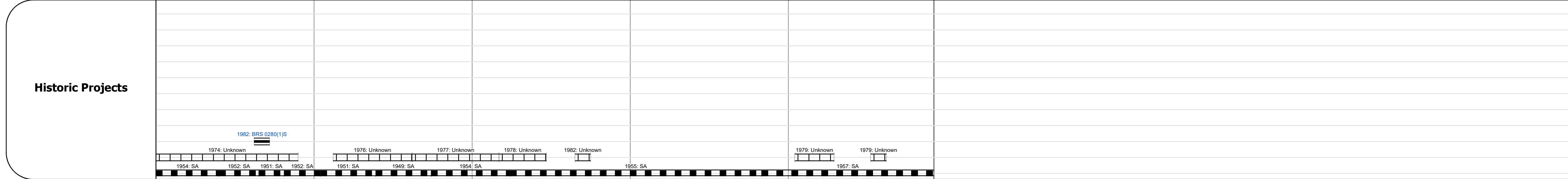
Road Widths	Travellane: 20', 20'	Roadway: 20', 21'	Lane Count: 2	Base: 21'	Subbase: 18'
-------------	----------------------	-------------------	---------------	-----------	--------------

Curves	5.5
--------	-----

Grades	
--------	--

Guardrails	
------------	--

Rumblestrips	
--------------	--



Maintenance Garage	
--------------------	--

Speed Zone	
------------	--

Functional Class	5
------------------	---

National Highway System	
-------------------------	--

Limited Access Highway	
------------------------	--

Customer Service Level	
------------------------	--

Traffic Counters	
------------------	--

AADT	2022: 880	2021: 873	2020: 761	2019: 898	2018: 970
------	-----------	-----------	-----------	-----------	-----------

Crash Locations	(Incomplete) 2023: 1	2022: 1	2021: 1	2020: 1	2019: 1
-----------------	----------------------	---------	---------	---------	---------

Historic Projects Unknown, Retreatment, Resurface, Bituminous Mix, Skiny Mix, Bituminous Seal Bituminous Concrete, Surface Treated Gravel, Cold Plane and Bituminous Concrete, Reclaimed Base and Bituminous Concrete, Concrete, Gravel	Functional Class 1- Interstate System, 2- Other Freeways and Expressways, 3- Principal Arterial, 4- Minor Arterial, 5- Major Collector, 6- Minor Collector	Curves Left (degrees), Right (degrees) Grades (degrees) Left, (degrees) Right grade up, grade down	Traffic Counters Continuous (CTC), Weigh-In-Motion (WIM), Short-Term, Scheduled, Short-Term, Unscheduled (counter ID) Crash Locations Fatal, Injury, Property Damage Only, Unknown Crash Type High Crash Locations (HCL's) HCL No. 1-100 (1-10), 101-200 (11-20), 201-300 (21-30), 301-400 (31-40), 401-800 (41-113)	Mileage by Functional Class By Sheet 0280 5 - Major collector 4.920 Page Total Mileage: 4.920 mi	Mileage by Town By Sheet FLETCHER - S02800606 4.92 of 4.92 Page Total Mileage: 4.92 mi	DISTRICT 8	TOWN FLETCHER	Date: 09/26/23 1 of 1 TWN mileage: 0.0 to 4.92	ROUTE Maj-0280 ETE mileage: 3.62 to 8.54
--	--	--	--	--	--	----------------------	-------------------------	--	---

For More Information Contact - Vermont Agency of Transportation, Policy, Planning and Intermodal Development Division - Mapping Section, 219 North Main Street, Barre, VT 05641 Telephone: 802-828-2600.