

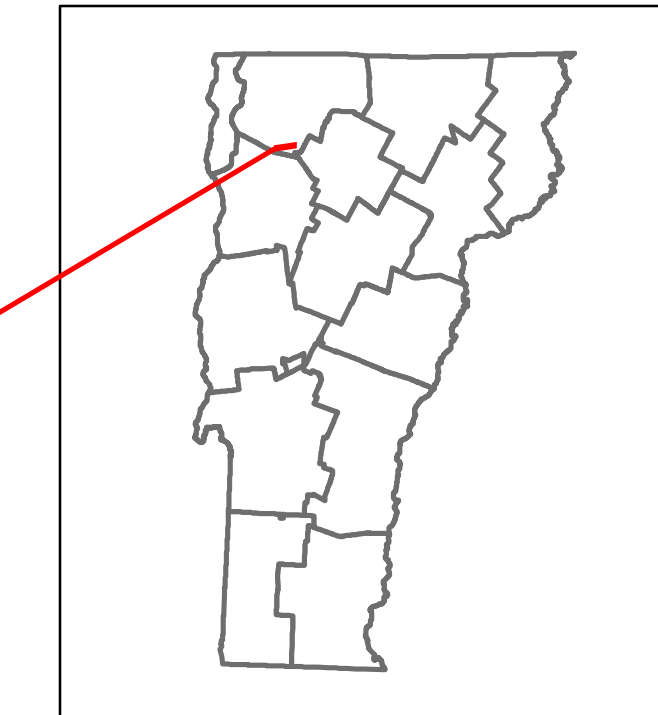


Route Log and Progress Chart

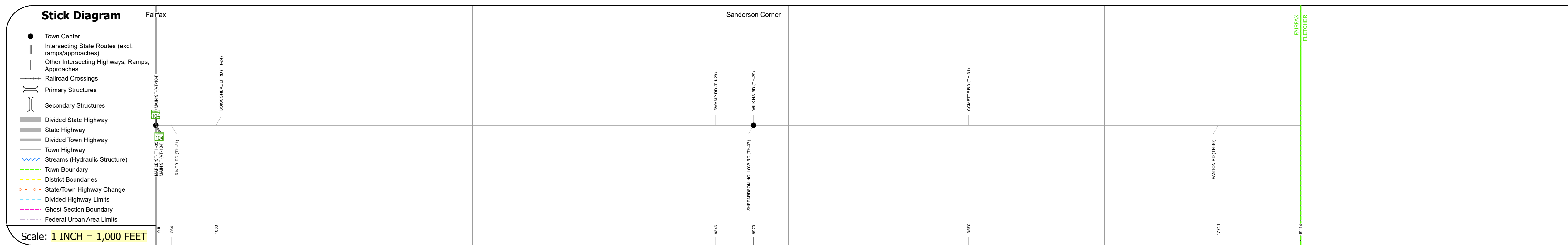
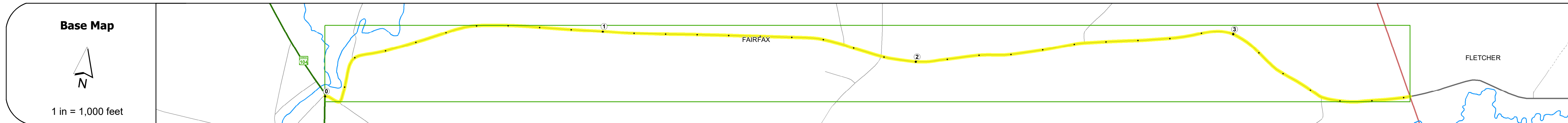
DRAFT

Please Note: Errors and Omissions May Exist.
Contact the VTrans Mapping Section with questions or concerns.

DISTRICT	TOWN	ROUTE
8	FAIRFAX	Maj-0280



Maj-0280



STRUCTURE DESCRIPTIONS

Road Widths	Travellane: 22, 22	Roadway: 22	Lane Count: 2	Base: 20	Subbase: 20
Curves					
Grades					
Guardrails					
Rumblestrips					
Historic Projects					
Maintenance Garage					
Speed Zone					
Functional Class	5 - Major Collector				
National Highway System					
Limited Access Highway					
Customer Service Level					
Traffic Counters					
AADT	2022: 880	2021: 2938	2020: 2592	2019: 3060	2018: 3100
Crash Locations					

Historic Projects Unknown, Bituminous Concrete, Retreatment, Resurface, Bituminous Mix, Bituminous Seal, Surface Treated Gravel, Plant Mix, Reclaimed Base and Bituminous Concrete, Concrete, Gravel	Functional Class 1- Interstate System, 2- Other, 3- Principal Arterial, 4- Minor Arterial, 5- Major Collector, 6- Minor Collector	Curves Left, Right, Grades (degrees), Left, Right, grade up, grade down	Traffic Counters Continuous (CTC), Weigh-In-Motion (WIM), Short-Term, Scheduled, Short-Term, Unscheduled	Crash Locations Fatal, Injury, Property Damage Only, Unknown Crash Type, High Crash Locations (HCL's)	Mileage by Functional Class By Sheet 0280 5 - Major Collector 3.620	Mileage by Town By Sheet FAIRFAX - S02800604 3.62 of 3.62	DISTRICT 8	TOWN FAIRFAX	Date: 09/25/23	ROUTE Maj-0280	
Page Total Mileage: 3.620 mi						Page Total Mileage: 3.62 mi					
								1 of 1 TWN mileage: 0.0 to 3.62	ETE mileage: 0.0 to 3.62		

For More Information Contact - Vermont Agency of Transportation, Policy, Planning and Intermodal Development Division - Mapping Section, 219 North Main Street, Barre, VT 05641 Telephone: 802-828-2600.