

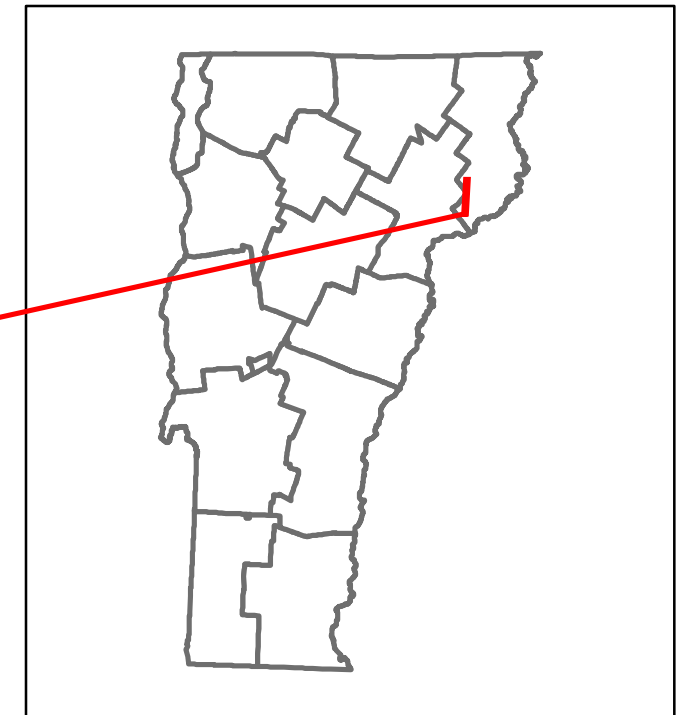


Route Log and Progress Chart

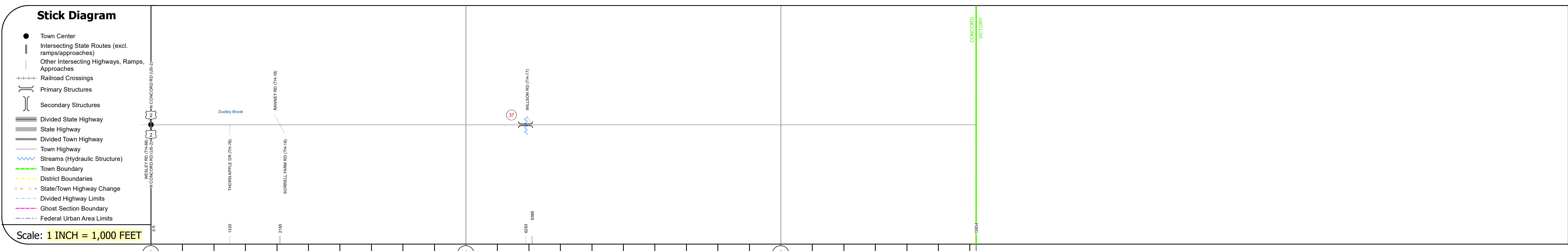
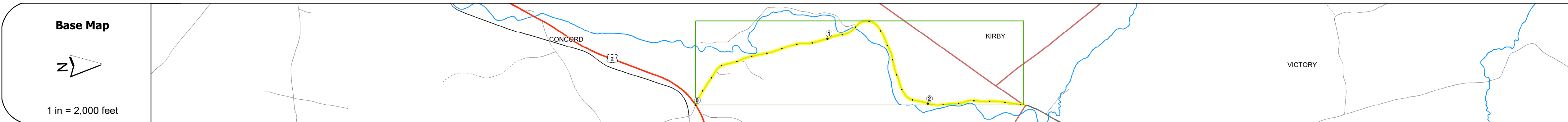
DRAFT

Please Note: Errors and Omissions May Exist.
Contact the VTrans Mapping Section with questions or concerns.

DISTRICT	TOWN	ROUTE
7	CONCORD	Maj-0277



Maj-0277



STRUCTURE DESCRIPTIONS

Bridge 37:
Stringer/multi-beam or girder - 1933
Structure No: 200277003705072
Length: 78'
Height: 100.0'
Width: 22.0'
Weight Limit: 0
Facility Carried: TR 01 FAS 277
Structure Type: ROLLED BEAM
Features Intersected: MOOSE RIVER
Surface: Bituminous
Inspection Date: 8/2022
Maintenance/Ownership: Town

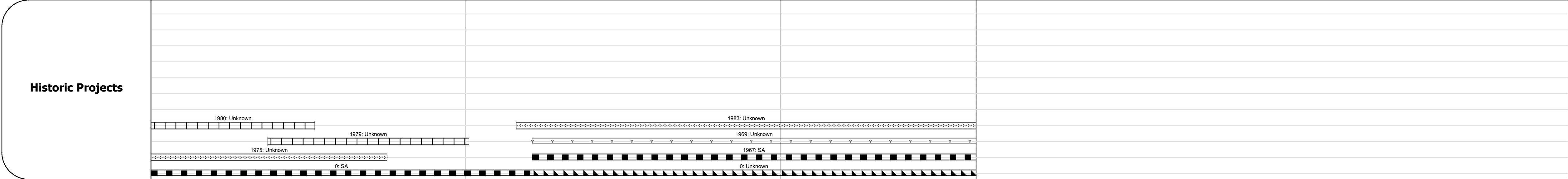
Road Widths	Travellane	22
Roadway	Roadway	22
Lane Count	Lane Count	2
Base		
Subbase		

Curves	
---------------	--

Grades	
---------------	--

Guardrails	
-------------------	--

Rumblestrips	
---------------------	--



Maintenance Garage	
---------------------------	--

Speed Zone	
-------------------	--

Functional Class	5
-------------------------	---

National Highway System	
--------------------------------	--

Limited Access Highway	
-------------------------------	--

Customer Service Level	
-------------------------------	--

Traffic Counters	E005
-------------------------	------

AADT	2022	432	154
	2021	429	153
	2020	379	158
	2019	447	187
	2018	440	190

Crash Locations	(Incomplete) 2023	
	2022	
	2021	
	2020	
	2019	

Historic Projects Unknown, Retreatment, Resurface, Bituminous Mix, Skiny Mix, Bituminous Seal Bituminous Concrete, Cold Plane and Expressways, Reclaimed Base and Bituminous Concrete, Surface Treated Gravel, Plant Mix	Functional Class 1- Interstate System, 2- Other Freeways and Expressways, 3- Principal Arterial, 4- Minor Arterial, 5- Major Collector, 6- Minor Collector	Curves Left (degrees), Right (degrees) Grades Left (percent) grade up, Right (percent) grade down Road Widths (ft)	Traffic Counters Continuous (CTC), Weigh-In-Motion (WIM), Short-Term, Scheduled, Short-Term, Unscheduled (counter ID) Crash Locations Fatal, Injury, Property Damage Only, Unknown Crash Type High Crash Locations (HCL's) Sections (& Intersections) HCL No. 1-100 (1-10), 101-200 (11-20), 201-300 (21-30), 301-400 (31-40), 401-800 (41-113)	Mileage by Functional Class By Sheet 0277 5 - Major collector 2.620	Mileage by Town By Sheet CONCORD - S02770507 2.62 of 2.62	DISTRICT 7	TOWN CONCORD	Date: 09/25/23	ROUTE Maj-0277 ETE mileage: 0.0 to 2.62
				Page Total Mileage: 2.620 mi	Page Total Mileage: 2.62 mi	1 of 1 TWN mileage: 0.0 to 2.62			

For More Information Contact - Vermont Agency of Transportation, Policy, Planning and Intermodal Development Division - Mapping Section, 219 North Main Street, Barre, VT 05641 Telephone: 802-828-2600.