

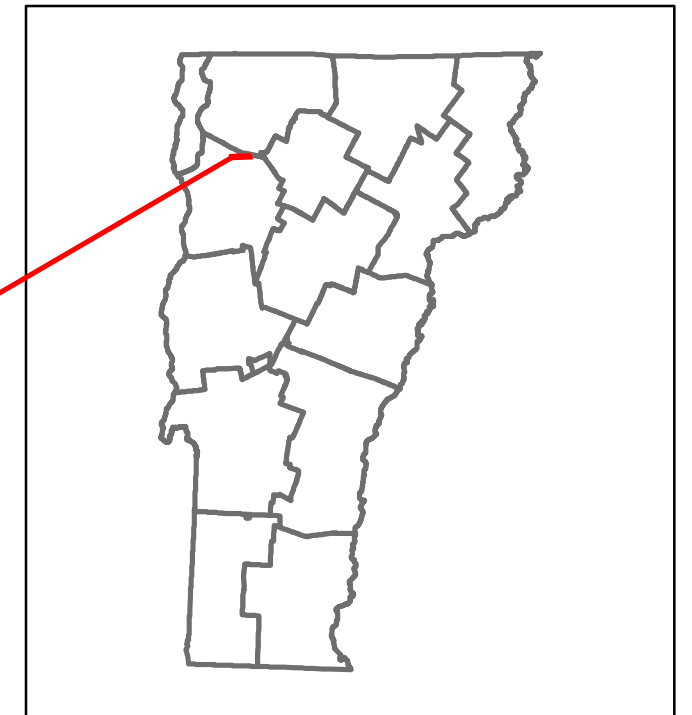


Route Log and Progress Chart

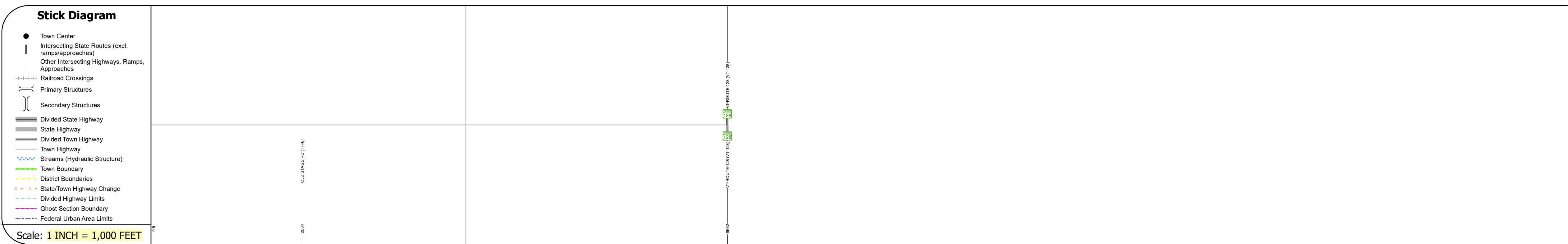

DRAFT

Please Note: Errors and Omissions May Exist.
Contact the VTrans Mapping Section with questions or concerns.

DISTRICT	TOWN	ROUTE
8	WESTFORD	Maj-0276



Maj-0276



STRUCTURE DESCRIPTIONS


Road Widths	Travellane	Roadway	Lane Count	Base	Subbase
	20	24	2		

Curves	
---------------	--

Grades	
---------------	--

Guardrails	
-------------------	--

Rumblestrips	
---------------------	--



Maintenance Garage	
---------------------------	--

Speed Zone	
-------------------	--

Functional Class	5
-------------------------	---


National Highway System	
--------------------------------	--

Limited Access Highway	
-------------------------------	--

Customer Service Level	
-------------------------------	--

Traffic Counters	
-------------------------	--

AA DT	2022	2636
	2021	2455
	2020	1842
	2019	2175
	2018	2200



Historic Projects	Functional Class	Curves	Grades	Traffic Counters	Crash Locations	Mileage by Functional Class By Sheet	Mileage by Town By Sheet
Unknown, Bituminous Concrete, Bituminous Macadam, Resurface, Bituminous Mix, Skiny Mix, Bituminous Seal, Surface Treated Gravel, Cold Plane and Bituminous Concrete, Reclaimed Base and Bituminous Concrete, Plant Mix, Gravel	1- Interstate System, 2- Other, 3- Principal Arterial, 4- Minor Arterial, 5- Major Collector, 6- Minor Collector	Left, Right, grade up, grade down	Left, Right, grade up, grade down	Continuous (CTC), Weigh-In-Motion (WIM), Short-Term, Scheduled, Short-Term, Unscheduled	Fatal, Injury, Property Damage Only, Unknown Crash Type, High Crash Locations (HCL's)	0276 5 - Major collector 1.830	WESTFORD - S02760416 1.83 of 1.83
						Page Total Mileage: 1.830 mi	Page Total Mileage: 1.83 mi

DISTRICT	TOWN	Date: 09/25/23	ROUTE
8	WESTFORD	1 of 1 TWN mileage: 0.0 to 1.83	Maj-0276 ETE mileage: 0.0 to 1.83