

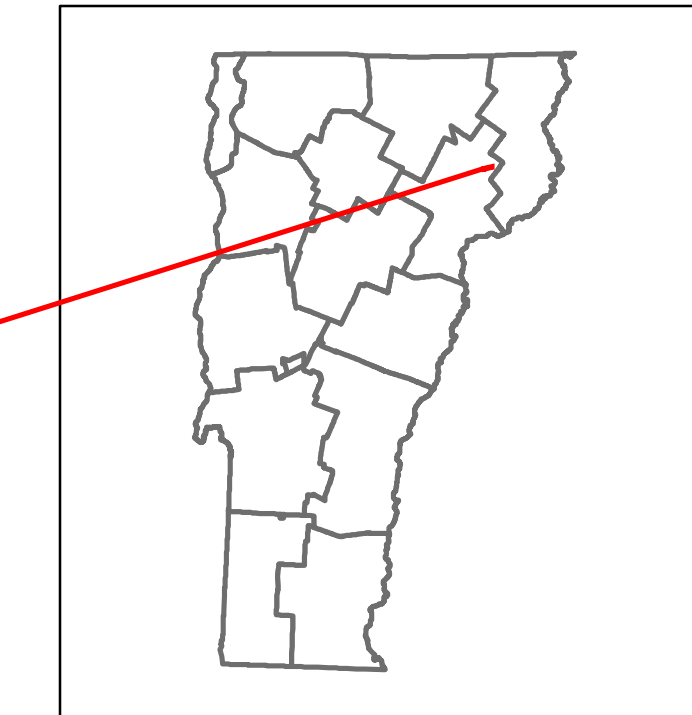


Route Log and Progress Chart


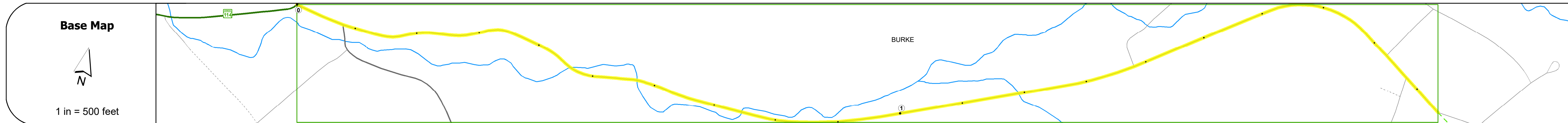
DRAFT

Please Note: Errors and Omissions May Exist.
Contact the VTrans Mapping Section with questions or concerns.

DISTRICT	TOWN	ROUTE
7	BURKE	Maj-0268



Maj-0268



STRUCTURE DESCRIPTIONS

Bridge 16:
Stringer/multi-beam or girder - 2009
Structure No: 200268001603022
Length: 75'
Height: 100.0'
Width: 22.0'
Weight Limit: 0
Facility Carried: TR 07 FAS 268
Structure Type: WELDED PLATE GIRDER
Features Intersected: DISH MILL BROOK
Surface: Bituminous
Inspection Date: 8/2022
Maintenance/Ownership: Town

Bridge 17:
Slab - 2009
Structure No: 200268001703022
Length: 30'
Height: 100.0'
Width: 22.0'
Weight Limit: 0
Facility Carried: TR 07 FAS 268
Structure Type: CONCRETE SLAB
Features Intersected: DISH MILL BROOK
Surface: Bituminous
Inspection Date: 8/2022
Maintenance/Ownership: Town

Road Widths	Travellane: 20 Roadway: 20 Lane Count: 2 Base: Subbase:
Curves	14 14 14 14
Grades	
Guardrails	
Rumblestrips	
Historic Projects	2009 BRZ 1447(15)
Maintenance Garage	
Speed Zone	
Functional Class	5
National Highway System	
Limited Access Highway	
Customer Service Level	
Traffic Counters	C308
AADT	2022: 1338 2021: 2148 2020: 1874 2019: 2161 2018: 2100
Crash Locations	(Incomplete) 2023 2022 2021 2020 2019

Historic Projects Unknown, Bituminous Concrete, Surface Treated, Retreatment, Bituminous Macadam, Gravel, Resurface, Cold Plane and Plant Mix, Bituminous Mix, Bituminous Concrete, Reclaimed Base and Bituminous Concrete, Skiny Mix, Concrete, Bituminous Seal, Gravel.	Functional Class 1 - Interstate System, 2 - Other Freeways and Expressways, 3 - Principal Arterial, 4 - Minor Arterial, 5 - Major Collector, 6 - Minor Collector.	Curves Left (degrees), Right (degrees), Grades (percent) grade up, (percent) grade down.	Traffic Counters Continuous (CTC), Weigh-In-Motion (WIM), Short-Term, Scheduled, Short-Term, Unscheduled.	Crash Locations Fatal, Injury, Property Damage Only, Unknown Crash Type.	Mileage by Functional Class By Sheet 0268 5 - Major collector 1.950	Mileage by Town By Sheet BURKE - S02680302 1.95 of 1.95	DISTRICT 7	TOWN BURKE	Date: 09/25/23	ROUTE Maj-0268
Speed Zones 25 30 35 40 45 50 55 60 65						Page Total Mileage: 1.95 mi		Page Total Mileage: 1.95 mi		
Crash Locations (HCL's) HCL No. 1-100 (1-10), 101-200 (11-20), 201-300 (21-30), 301-400 (31-40), 401-800 (41-113)								1 of 1 TWN mileage: 0.0 to 1.95		ETE mileage: 0.0 to 1.95