

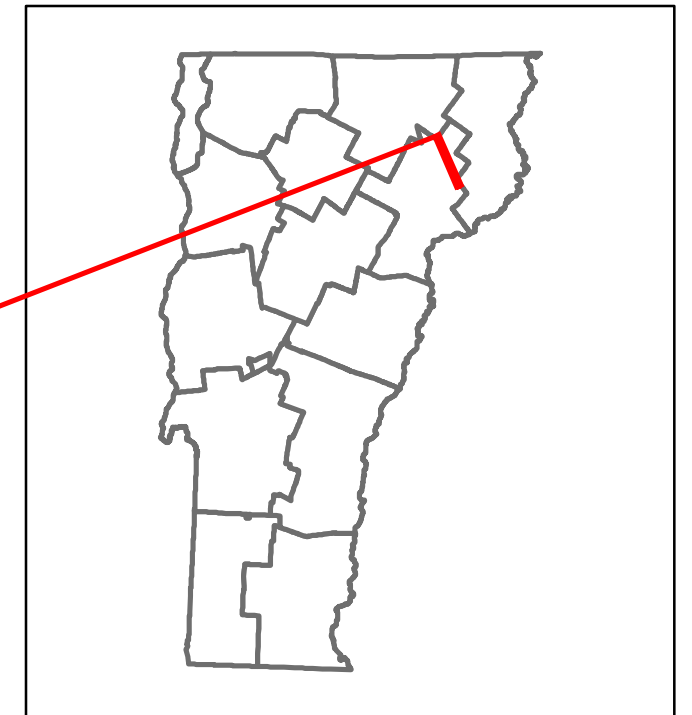


Route Log and Progress Chart

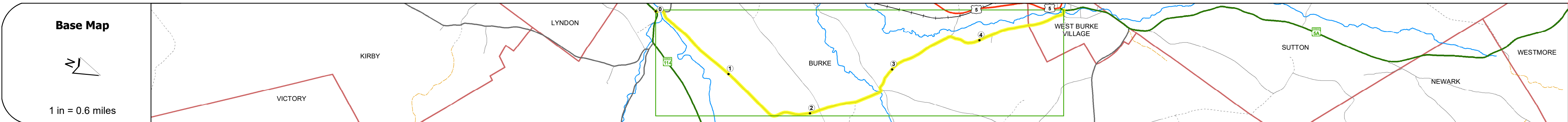
DRAFT

Please Note: Errors and Omissions May Exist.
Contact the VTrans Mapping Section with questions or concerns.

DISTRICT	TOWN	ROUTE
7	BURKE	Maj-0267



Maj-0267



STRUCTURE DESCRIPTIONS

Bridge 19:
Stringer/multi-beam or girder - 1939
Structure No: 200267001903022
Length: 59'
Height: 100.0'
Width: 26.0'
Weight Limit: 0
Facility Carried: TR 06 FAS 267
Structure Type: ROLLED BEAM
Features Intersected: EAST BRANCH PASSUMPSIC R
Surface: Bituminous
Inspection Date: 8/2022
Maintenance/Ownership: Town

Bridge 12:
Slab - 1929
Structure No: 100302001203021
Length: 34'
Height: 100.0'
Width: 26.0'
Weight Limit: 0
Facility Carried: C2002
Structure Type: PRESTRESSED SLAB
Features Intersected: EAST BR. PASSUMPSIC RIV.
Surface: Bituminous
Inspection Date: 9/2022
Maintenance/Ownership: Town

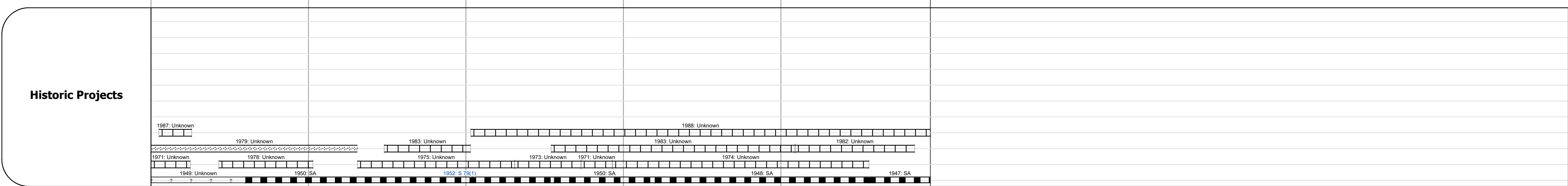
Road Widths	Travellane	Roadway	Lane Count	Base	Subbase
	18	18	2		

Curves	
---------------	--

Grades	
---------------	--

Guardrails	
-------------------	--

Rumblestrips	
---------------------	--



Maintenance Garage	
---------------------------	--

Speed Zone	
-------------------	--

Functional Class	5
-------------------------	---

National Highway System	
--------------------------------	--

Limited Access Highway	
-------------------------------	--

Customer Service Level	
-------------------------------	--

Traffic Counters	
-------------------------	--

AADT	2022	898	617
	2021	891	612
	2020	786	540
	2019	928	637
	2018	930	630

Crash Locations	(Incomplete) 2023	
	2022	
	2021	
	2020	
	2019	

Historic Projects Unknown, Retreatment, Resurface, Bituminous Mix, Skiny Mix, Bituminous Seal Bituminous Concrete, Cold Plane and Bituminous Concrete, Concrete, Reclaimed Base and Bituminous Concrete, Surface Treated Gravel, Plant Mix, Reclaimed Base and Bituminous Concrete	Functional Class 1- Interstate System, 2- Other Freeways and Expressways, 3- Principal Arterial, 4- Minor Arterial, 5- Major Collector, 6- Minor Collector	Curves Left, Right, Grades (up/down), Road Widths	Traffic Counters Continuous (CTC), Weigh-In-Motion (WIM), Short-Term, Scheduled, Short-Term, Unscheduled	Crash Locations Fatal, Injury, Property Damage Only, Unknown Crash Type, High Crash Locations (HCL's)	Mileage by Functional Class By Sheet 0267 5 - Major collector 4.950	Mileage by Town By Sheet BURKE - S02670302 4.95 of 4.95	DISTRICT 7	TOWN BURKE	Date: 09/26/23	ROUTE Maj-0267
					Page Total Mileage: 4.950 mi	Page Total Mileage: 4.95 mi	1 of 1 TWN mileage: 0.0 to 4.95	ETE mileage: 0.0 to 4.95		

For More Information Contact - Vermont Agency of Transportation, Policy, Planning and Intermodal Development Division - Mapping Section, 219 North Main Street, Barre, VT 05641 Telephone: 802-828-2600.