

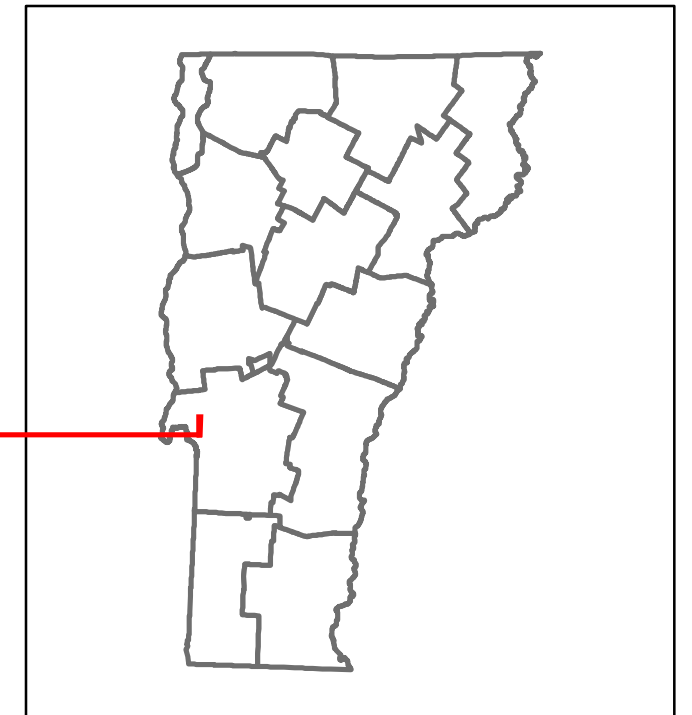


# Route Log and Progress Chart

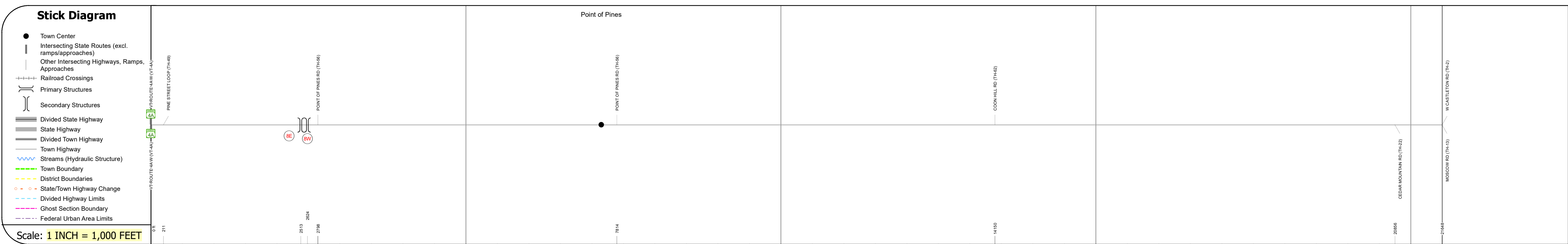
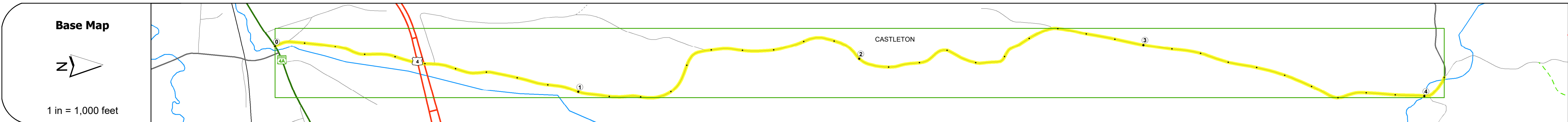
**DRAFT**

Please Note: Errors and Omissions May Exist.  
Contact the VTrans Mapping Section with questions or concerns.

DISTRICT	TOWN	ROUTE
3	CASTLETON	Maj-0265



**Maj-0265**



STRUCTURE DESCRIPTIONS	
Unknown <b>BE</b> :	
Unknown	Structure No. 200020008E11032
Unknown	Structure Type: Unknown
Unknown <b>BW</b> :	
Unknown	Structure No. 200020008W11032
Unknown	Structure Type: Unknown

	0	1	2	3	4
<b>Road Widths</b>					
Travellane					
Roadway					
Lane Count					
Base					
Subbase					
<b>Curves</b>					
<b>Grades</b>					
<b>Guardrails</b>					
<b>Rumblestrips</b>					
<b>Historic Projects</b>					
<b>Maintenance Garage</b>					
<b>Speed Zone</b>					
<b>Functional Class</b>			5		
<b>National Highway System</b>					
<b>Limited Access Highway</b>					
<b>Customer Service Level</b>					
<b>Traffic Counters</b>					
<b>ADT</b>					
2022		985			520
2021		977			516
2020		862			455
2019		1018			537
2018		1000			530
<b>Crash Locations</b>					
(Incomplete) 2023					
2022					
2021					
2020					
2019					

<b>Historic Projects</b> Unknown, Retreatment, Resurface, Bituminous Mix, Skiny Mix, Bituminous Seal, Surface Treated Gravel, Cold Plane and Bituminous Concrete, Reclaimed Base and Bituminous Concrete, Plant Mix, Concrete	<b>Functional Class</b> 1- Interstate System, 2- Other, 3- Principal Arterial, 4- Minor Arterial, 5- Major Collector, 6- Minor Collector	<b>Curves</b> Left, Right, Grades (up/down)	<b>Traffic Counters</b> Continuous (CTC), Weigh-In-Motion (WIM), Short-Term, Scheduled, Short-Term, Unscheduled	<b>Crash Locations</b> Fatal, Injury, Property Damage Only, Unknown Crash Type, High Crash Locations (HCL's)	<b>Mileage by Functional Class By Sheet</b> 0265 5 - Major Collector 4.100	<b>Mileage by Town By Sheet</b> CASTLETON - S02651103 4.1 of 4.1	<b>DISTRICT</b> 3	<b>TOWN</b> CASTLETON	<b>Date:</b> 09/25/23	<b>ROUTE</b> Maj-0265
					Page Total Mileage: 4.100 mi	Page Total Mileage: 4.1 mi				

For More Information Contact - Vermont Agency of Transportation, Policy, Planning and Intermodal Development Division - Mapping Section, 219 North Main Street, Barre, VT 05641 Telephone: 802-828-2600.