

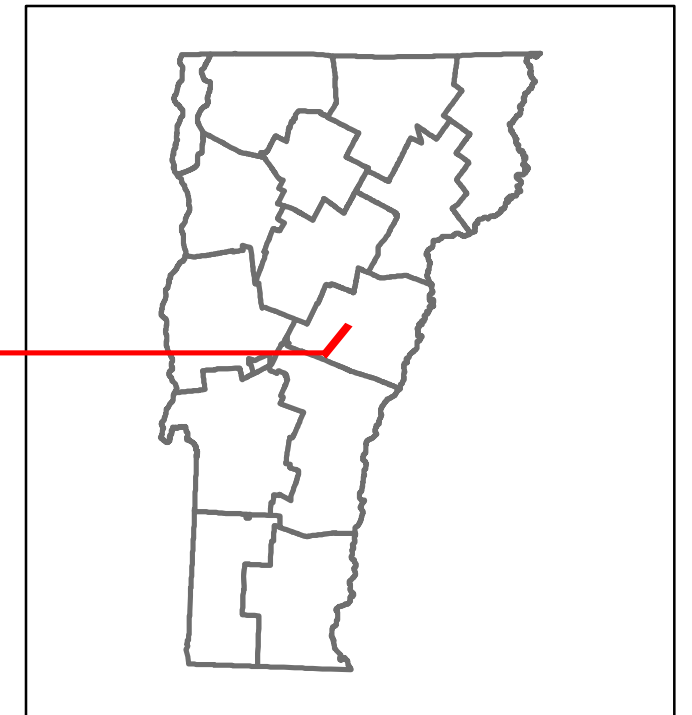


Route Log and Progress Chart


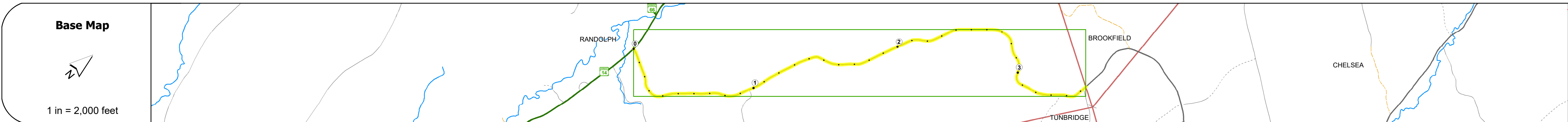
DRAFT

Please Note: Errors and Omissions May Exist.
Contact the VTrans Mapping Section with questions or concerns.

DISTRICT	TOWN	ROUTE
4	RANDOLPH	Maj-0264



Maj-0264



STRUCTURE DESCRIPTIONS

Road Widths	Travellane	20						
	Roadway	20						
	Lane Count	2						
	Base							
	Subbase							
Curves								
Grades								
Guardrails								
Rumblestrips								
Historic Projects								
Maintenance Garage								
Speed Zone								
Functional Class		5						
National Highway System								
Limited Access Highway								
Customer Service Level								
Traffic Counters								
AAADT	2022				653			
	2021				648			
	2020				511			
	2019				603			
	2018				570			
Crash Locations	(Incomplete) 2023							
	2022							
	2021							
	2020							
	2019							

Historic Projects Unknown, Retreatment, Resurface, Bituminous Mix, Skiny Mix, Bituminous Seal Bituminous Concrete, Cold Plane and Bituminous Concrete, Concrete, Gravel, Surface Treated Gravel, Plant Mix, Reclaimed Base and Bituminous Concrete	Functional Class 1- Interstate System, 2- Other Freeways and Expressways, 3- Principal Arterial, 4- Minor Arterial, 5- Major Collector, 6- Minor Collector	Curves Left, Right, Grades (degrees), Left, Right, grade up, grade down	Traffic Counters Continuous (CTC), Weigh-In-Motion (WIM), Short-Term, Scheduled, Short-Term, Unscheduled	Crash Locations Fatal, Injury, Property Damage Only, Unknown Crash Type, High Crash Locations (HCL's)	Mileage by Functional Class By Sheet 0264 5 - Major collector 3.560	Mileage by Town By Sheet RANDOLPH - S02640909 3.56 of 3.56	DISTRICT 4	TOWN RANDOLPH	Date: 09/25/23	ROUTE Maj-0264
					Page Total Mileage: 3.560 mi	Page Total Mileage: 3.56 mi	1 of 1 TWN mileage: 0.0 to 3.56	ETE mileage: 0.0 to 3.56		

For More Information Contact - Vermont Agency of Transportation, Policy, Planning and Intermodal Development Division - Mapping Section, 219 North Main Street, Barre, VT 05641 Telephone: 802-828-2600.