

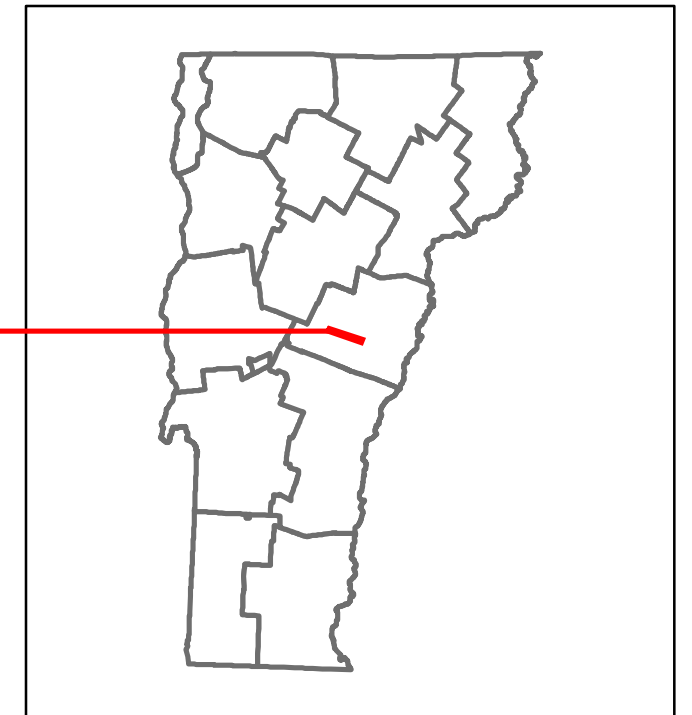


Route Log and Progress Chart


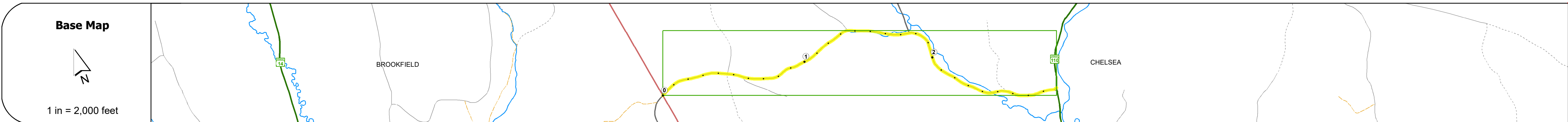
DRAFT

Please Note: Errors and Omissions May Exist.
Contact the VTrans Mapping Section with questions or concerns.

DISTRICT	TOWN	ROUTE
4	CHELSEA	Maj-0264



Maj-0264



STRUCTURE DESCRIPTIONS

Road Widths

Travellane	19	19	20	19	20	19	20	19
Roadway	19	19	20	19	20	19	20	19
Lane Count								
Base								
Subbase								

Curves

--	--	--	--	--	--

Grades

--	--	--	--	--	--

Guardrails

--	--	--	--	--	--

Rumblestrips

--	--	--	--	--	--

Historic Projects

--	--	--	--	--	--

Maintenance Garage

--	--	--	--	--	--

Speed Zone

--	--	--	--	--	--

Functional Class

	5				
--	---	--	--	--	--

National Highway System

--	--	--	--	--	--

Limited Access Highway

--	--	--	--	--	--

Customer Service Level

--	--	--	--	--	--

Traffic Counters

--	--	--	--	--	--

AAAT

2022			653		
2021			648		
2020			511		
2019			603		
2018			770		

Crash Locations

(Incomplete) 2023					
2022					
2021					
2020					
2019					

Historic Projects Unknown, Retreatment, Resurface, Bituminous Mix, Skiny Mix, Bituminous Seal Bituminous Concrete, Cold Plane and Bituminous Concrete, Concrete, Surface Treated Gravel, Plant Mix, Reclaimed Base and Bituminous Concrete	Functional Class 1-Interstate System, 2-Other, 3-Principal Arterial, 4-Minor Arterial, 5-Major Collector, 6-Minor Collector Speed Zones: 25, 30, 35, 40, 45, 50, 55, 60, 65	Curves Left (degree), Right (degrees) Grades Left (percent) grade up, Right (percent) grade down Road Widths (ft)	Traffic Counters Continuous (CTC), Weigh-In-Motion (WIM), Short-Term, Scheduled, Short-Term, Unscheduled (counter ID) AAAT (AADT)	Crash Locations Fatal, Injury, Unknown Crash Type, Property Damage Only High Crash Locations (HCL's) Sections (& Intersections) HCL No.: 1-100 (1-10), 201-300 (21-30), 301-400 (31-40), 401-800 (41-113), 101-200 (11-20)	Mileage by Functional Class By Sheet 0264 5 - Major collector 2.890	Mileage by Town By Sheet CHELSEA - S02640904 2.89 of 2.89	DISTRICT 4	TOWN CHELSEA	Date: 09/25/23 1 of 1 TWN mileage: 0.0 to 2.89	ROUTE Maj-0264 ETE mileage: 4.04 to 6.93
					Page Total Mileage: 2.890 mi		Page Total Mileage: 2.89 mi			

For More Information Contact - Vermont Agency of Transportation, Policy, Planning and Intermodal Development Division - Mapping Section, 219 North Main Street, Barre, VT 05641 Telephone: 802-828-2600.