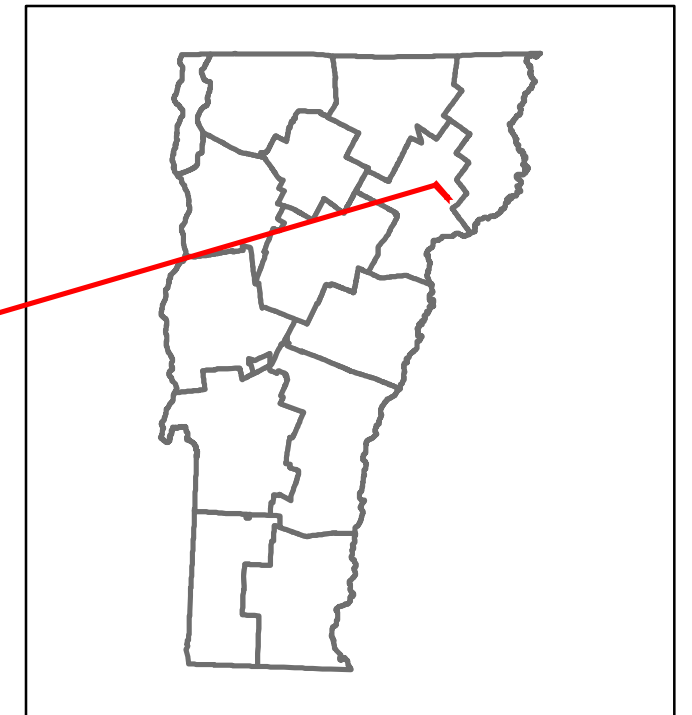
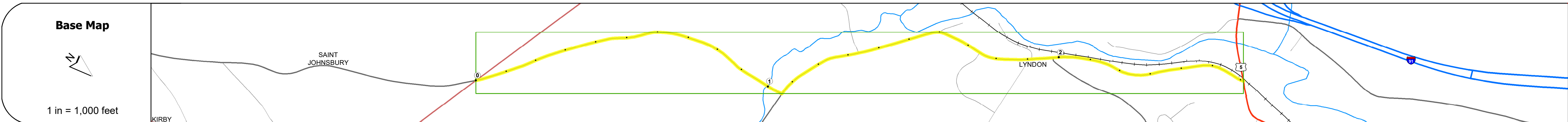


DISTRICT	TOWN	ROUTE
7	LYNDON	Maj-0263



Maj-0263



STRUCTURE DESCRIPTIONS

Bridge 16:
Stringer/multi-beam or girder - 1928
Structure No: 200263001603072
Length: 43'
Height: 100.0'
Width: 22.0'
Weight Limit: 0
Facility Carried: TR 06 FAS 263
Structure Type: ROLLED BEAM
Features Intersected: SHELDON BROOK
Surface: Bituminous
Inspection Date: 8/2022
Maintenance/Ownership: Town

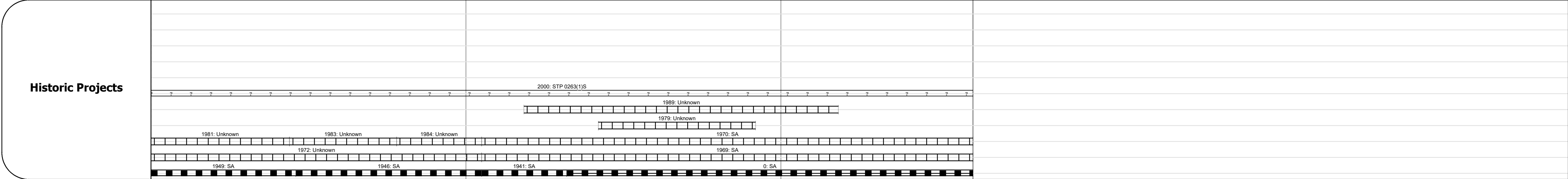
Road Widths	Travellane	Roadway	Lane Count	Base	Subbase
	20	22	2		

Curves	
---------------	--

Grades	
---------------	--

Guardrails	
-------------------	--

Rumblestrips	
---------------------	--



Maintenance Garage	
---------------------------	--

Speed Zone	
-------------------	--

Functional Class	5
-------------------------	---


National Highway System	
--------------------------------	--

Limited Access Highway	
-------------------------------	--

Customer Service Level	
-------------------------------	--

Traffic Counters	
-------------------------	--

Year	ADT	Notes
2022	3120	
2021	1747	
2020	1541	
2019	1819	
2018	2600	



Historic Projects Unknown, Retreatment, Resurface, Bituminous Mix, Skiny Mix, Bituminous Seal Bituminous Concrete, Cold Plane and Bituminous Concrete, Concrete, Reclaimed Base and Bituminous Concrete, Surface Treated Gravel, Plant Mix, Reclaimed Base and Bituminous Concrete	Functional Class 1- Interstate System, 2- Other Freeways and Expressways, 3- Principal Arterial, 4- Minor Arterial, 5- Major Collector, 6- Minor Collector	Curves Left (degrees), Right (degrees) Grades (degrees) grade up, (degrees) grade down Road Widths (ft)	Traffic Counters Continuous (CTC), Weigh-In-Motion (WIM), Short-Term, Scheduled, Short-Term, Unscheduled (counter ID) ADT (AADT)	Crash Locations Fatal, Injury, Property Damage Only, Unknown Crash Type High Crash Locations (HCL's) Sections (& Intersections) HCL No. 1-100 (1-10), 101-200 (11-20), 201-300 (21-30), 301-400 (31-40), 401-800 (41-113)	Mileage by Functional Class By Sheet 0263 5 - Major collector 2.610	Mileage by Town By Sheet LYNDON - S02630307 2.61 of 2.61	DISTRICT 7	TOWN LYNDON	Date: 09/25/23	ROUTE Maj-0263 ETE mileage: 0.0 to 2.61
					Page Total Mileage: 2.61 mi		1 of 1 TWN mileage: 0.0 to 2.61			