

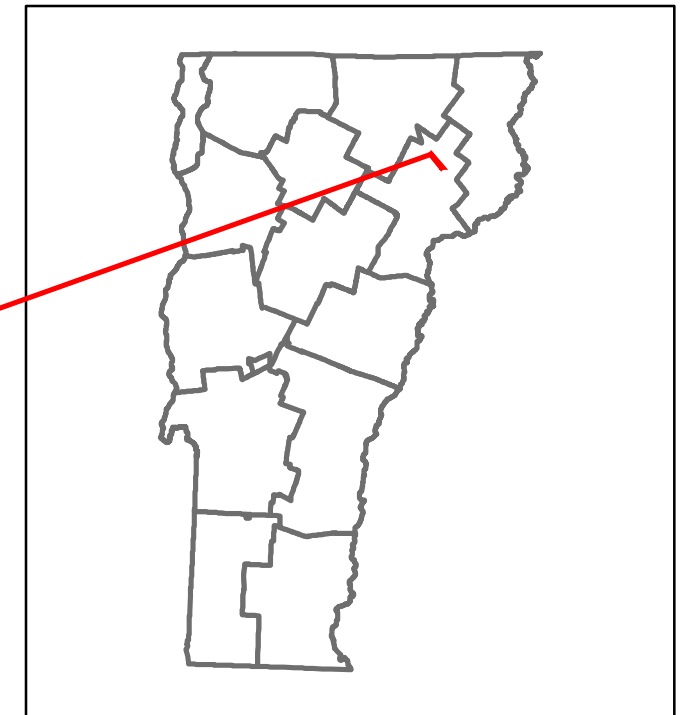


Route Log and Progress Chart

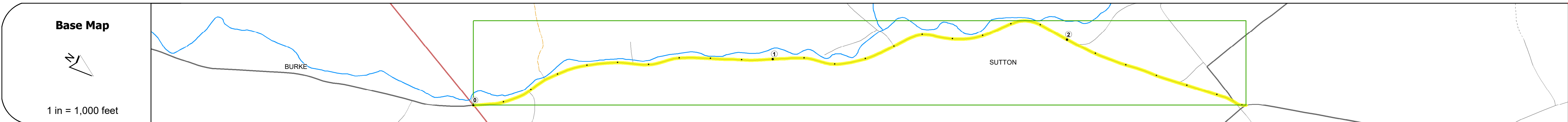
DRAFT

Please Note: Errors and Omissions May Exist.
Contact the VTrans Mapping Section with questions or concerns.

DISTRICT	TOWN	ROUTE
7	SUTTON	Maj-0261



Maj-0261



STRUCTURE DESCRIPTIONS

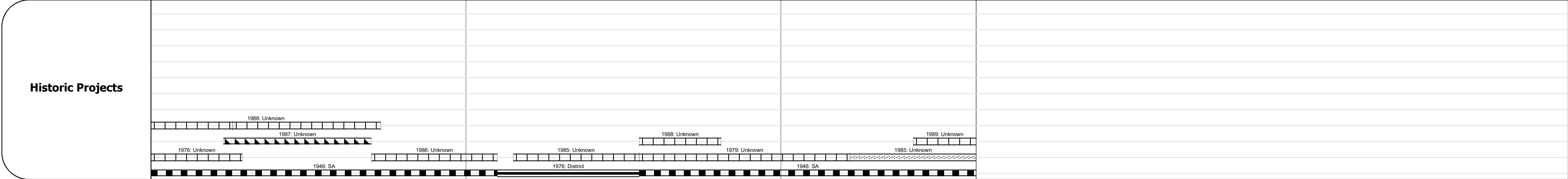
Road Widths	Travellane	Roadway	Lane Count	Base	Subbase
	20	20	2	19	

Curves	
---------------	--

Grades	
---------------	--

Guardrails	
-------------------	--

Rumblestrips	
---------------------	--



Maintenance Garage	
---------------------------	--

Speed Zone	
-------------------	--

Functional Class	5
-------------------------	---

National Highway System	
--------------------------------	--

Limited Access Highway	
-------------------------------	--

Customer Service Level	
-------------------------------	--

Traffic Counters	
-------------------------	--

AADT	2022	886
	2021	879
	2020	776
	2019	916
	2018	920

Crash Locations	(Incomplete) 2023	
	2022	
	2021	
	2020	
	2019	

Historic Projects Unknown, Retreatment, Resurface, Bituminous Mix, Bituminous Concrete, Cold Plane and Expressways, Reclaimed Base and Bituminous Concrete, Concrete, Gravel, Surface Treated Gravel, Plant Mix, Bituminous Concrete	Functional Class 1 - Interstate System, 2 - Other Freeways and Expressways, 3 - Principal Arterial, 4 - Minor Arterial, 5 - Major Collector, 6 - Minor Collector	Curves Left (degrees), Right (degrees), Grades (percent) grade up, (percent) grade down	Traffic Counters Continuous (CTC), Weigh-In-Motion (WIM), Short-Term, Scheduled, Short-Term, Unscheduled (counter ID)	Crash Locations Fatal, Injury, Property Damage Only, Unknown Crash Type, High Crash Locations (HCL's) Sections (& Intersections)	Mileage by Functional Class By Sheet 0261 5 - Major collector 2.620	Mileage by Town By Sheet SUTTON - S02610314 2.62 of 2.62	DISTRICT 7	TOWN SUTTON	Date: 09/25/23	ROUTE Maj-0261
					Page Total Mileage: 2.620 mi	Page Total Mileage: 2.62 mi	1 of 1 TWN mileage: 0.0 to 2.62	ETE mileage: 2.0 to 4.62		

For More Information Contact - Vermont Agency of Transportation, Policy, Planning and Intermodal Development Division - Mapping Section, 219 North Main Street, Barre, VT 05641 Telephone: 802-828-2600.