

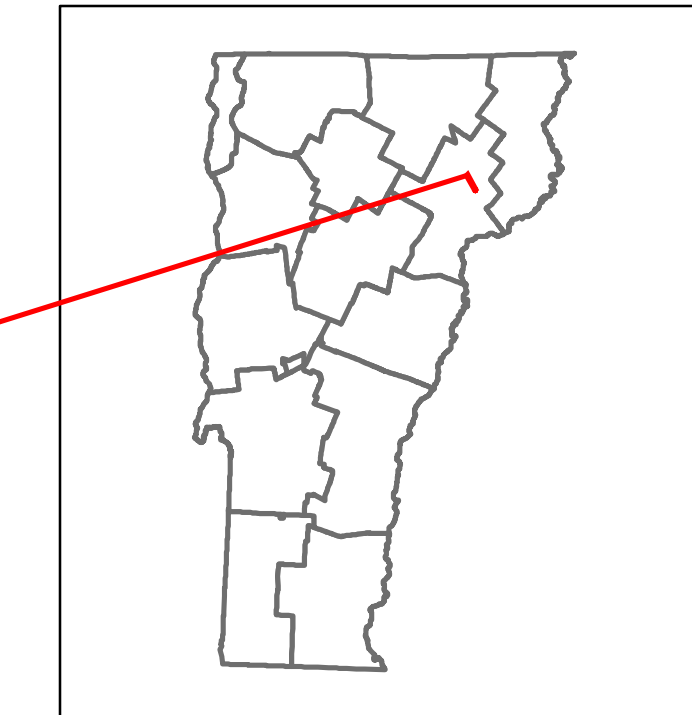


Route Log and Progress Chart


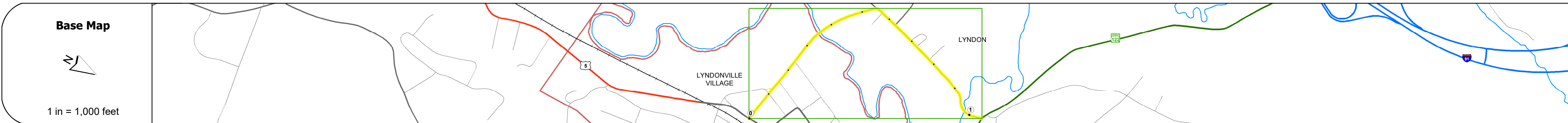
DRAFT

Please Note: Errors and Omissions May Exist.
Contact the VTrans Mapping Section with questions or concerns.

DISTRICT	TOWN	ROUTE
7	LYNDON	Maj-0260



Maj-0260



STRUCTURE DESCRIPTIONS

Bridge 2:
Stringer/multi-beam or girder - 1961
Structure No: 200260000203072
Length: 172'
Height: 100.0'
Width: 30.0'
Weight Limit: 0
Facility Carried: ALT VT 00122 ML
Structure Type: 3 SPAN ROLLED BEAM
Features Intersected: PASSUMPSIC RIVER
Surface: Bituminous
Inspection Date: 7/2021
Maintenance/Ownership: Town

Bridge 4:
Stringer/multi-beam or girder - 1900
Structure No: 200260000403072
Length: 61'
Height: 10.0'
Width: 14.0'
Weight Limit: 0
Facility Carried: ALT VT 00122 ML
Structure Type: STLBM/QN PST COV BR
Features Intersected: MILLER RUN
Surface: Timber
Inspection Date: 7/2021
Maintenance/Ownership: Town

Road Widths	Travellane	Roadway	Lane Count	Base	Subbase
	26	28	28	28	21

Curves	4	30	30
--------	---	----	----

Grades	
--------	--

Guardrails	
------------	--

Rumblestrips	
--------------	--



Maintenance Garage	
--------------------	--

Speed Zone	
------------	--

Functional Class	5
------------------	---

National Highway System	
-------------------------	--

Limited Access Highway	
------------------------	--

Customer Service Level	Class 1 Town Highway
------------------------	----------------------

Traffic Counters	C368 C248 C151
------------------	----------------

AADT	2022: 2344, 3219, 2976, 2396	2021: 2325, 3193, 8310, 2377	2020: 2987, 4888, 7332, 2444	2019: 3527, 5771, 8657, 2886	2018: 3500, 5700, 4700, 2900
------	------------------------------	------------------------------	------------------------------	------------------------------	------------------------------

Crash Locations	(Incomplete) 2023: HCL Section No. 580	2022: HCL Section No. 101	2021: HCL Section No. 101	2020: HCL Section No. 101	2019: HCL Section No. 101
-----------------	--	---------------------------	---------------------------	---------------------------	---------------------------

Historic Projects Unknown, Retreatment, Resurface, Bituminous Mix, Skiny Mix, Bituminous Seal, Surface Treated Gravel, Cold Plane and Plant Mix, Reclaimed Base and Bituminous Concrete, Concrete, Gravel	Functional Class 1- Interstate System, 2- Other Freeways and Expressways, 3- Principal Arterial, 4- Minor Arterial, 5- Major Collector, 6- Minor Collector	Curves Left, Right, Grades Left grade up, Right grade down, Left grade down, Right grade up	Traffic Counters Continuous (CTC), Weigh-In-Motion (WIM), Short-Term, Scheduled, Short-Term, Unscheduled	Crash Locations Fatal, Injury, Property Damage Only, Unknown Crash Type, High Crash Locations (HCL's)	Mileage by Functional Class By Sheet 0260 5 - Major Collector 1.042	Mileage by Town By Sheet LYNDON - S02600307 1.042 of 1.042	DISTRICT 7	TOWN LYNDON	Date: 09/25/23	ROUTE Maj-0260 ETE mileage: 0.0 to 1.042
Page Total Mileage: 1.042 mi						Page Total Mileage: 1.042 mi				

For More Information Contact - Vermont Agency of Transportation, Policy, Planning and Intermodal Development Division - Mapping Section, 219 North Main Street, Barre, VT 05641 Telephone: 802-828-2600.