

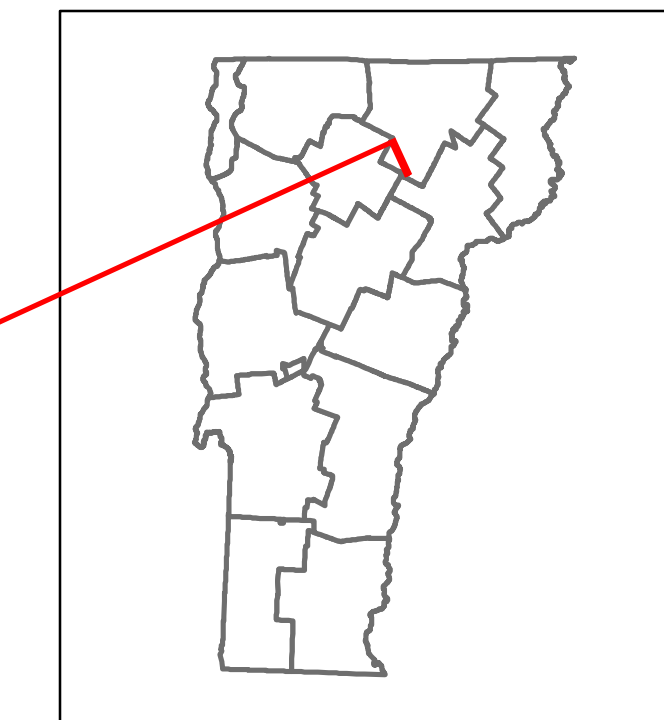


# Route Log and Progress Chart

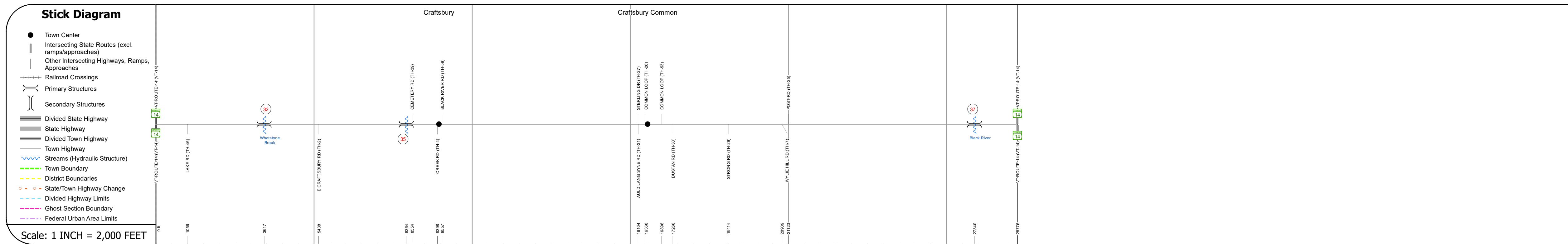
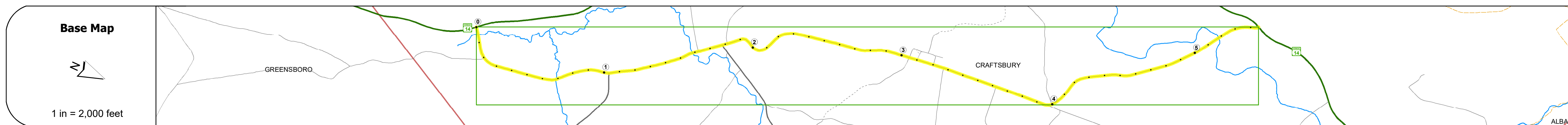
**DRAFT**

Please Note: Errors and Omissions May Exist.  
Contact the VTrans Mapping Section with questions or concerns.

DISTRICT	TOWN	ROUTE
9	CRAFTSBURY	Maj-0253



**Maj-0253**



## STRUCTURE DESCRIPTIONS

**Bridge 32:**  
Culvert - 1995  
Structure No: 200253003210062  
Length: 31'  
Height: 100.0'  
Width: 27.0'  
Weight Limit: 0  
Facility Carried: TR 01 FAS 253  
Structure Type: CONCRETE FRAME  
Features Intersected: WHETSTONE BROOK  
Inspection Date: 6/2022  
Maintenance/Ownership: Town

**Bridge 35:**  
Tee Beam - 1939  
Structure No: 200253003510062  
Length: 40'  
Height: 100.0'  
Width: 24.0'  
Weight Limit: 0  
Facility Carried: TR 01 FAS 253  
Structure Type: CONCRETE T-BEAM  
Features Intersected: BLACK RIVER  
Surface: Bituminous  
Inspection Date: 8/2022  
Maintenance/Ownership: Town

**Bridge 37:**  
Stringer/multi-beam or girder - 1953  
Structure No: 200253003710062  
Length: 89'  
Height: 100.0'  
Width: 30.0'  
Weight Limit: 0  
Facility Carried: TR 01 FAS 253  
Structure Type: ROLLED BEAM  
Features Intersected: BLACK RIVER  
Surface: Bituminous  
Inspection Date: 6/2022  
Maintenance/Ownership: Town

<b>Road Widths</b>	Travellane Roadway Lane Count Base Subbase	20 20 2	20 20 2	20 20 2	20 20 2	20 20 2	20 20 2	20 20 2	20 20 2
<b>Curves</b>		8							
<b>Grades</b>									
<b>Guardrails</b>									
<b>Rumblestrips</b>									
<b>Historic Projects</b>		1971: Unknown 1972: Unknown 1977: Unknown 1979: Unknown 1979: Unknown	1967: SA 1963: SA 1961: SA 1960: SA 1962: SA	1957: ST 166-W 1949: Retreatment 1940: ST 166 1957: ST 166-W 1950: ST B-L 1953: S 166(3) 1957: ST 166					
<b>Maintenance Garage</b>									
<b>Speed Zone</b>									
<b>Functional Class</b>		5							
<b>National Highway System</b>									
<b>Limited Access Highway</b>									
<b>Customer Service Level</b>									
<b>Traffic Counters</b>	P220Y								P354
<b>AADT</b>	2022	611	1223	767	518	249			
	2021	606	1213	761	504	247			
	2020	535	1071	672	449	225			
	2019	632	1264	793	530	266			
	2018	640	1300	790	640	270			
<b>Crash Locations</b>	(Incomplete) 2023								
	2022								
	2021								
	2020								
	2019								

<b>Historic Projects</b> Unknown, Retreatment, Resurface, Bituminous Mix, Skiny Mx, Bituminous Seal Bituminous Concrete, Cold Plane and Freeways and Expressways, Concrete, Reclaimed Base and Bituminous Concrete, Surface Treated Gravel, Plant Mix	<b>Functional Class</b> 1- Interstate System, 2- Other, 3- Principal Arterial, 4- Minor Arterial, 5- Major Collector, 6- Minor Collector <b>Speed Zones</b> 25, 30, 35, 40, 45, 50, 55, 60, 65	<b>Curves</b> Left, Right <b>Grades</b> grade up, grade down <b>Road Widths</b> (ft)	<b>Traffic Counters</b> Continuous (CTC), Weigh-In-Motion (WIM), Short-Term, Scheduled, Short-Term, Unscheduled <b>Crash Locations</b> Fatal, Injury, Property Damage Only, Unknown Crash Type <b>High Crash Locations (HCL's)</b> HCL No. 1-100 (1-10), 101-200 (11-20), 201-300 (21-30), 301-400 (31-40), 401-800 (41-113)	<b>Mileage by Functional Class By Sheet</b> 0253 5 - Major Collector 5.450 <b>Page Total Mileage: 5.450 mi</b>	<b>Mileage by Town By Sheet</b> CRAFTSBURY - S02531006 5.45 of 5.45 <b>Page Total Mileage: 5.45 mi</b>	<b>DISTRICT</b> 9	<b>TOWN</b> CRAFTSBURY	<b>Date:</b> 09/26/23	<b>ROUTE</b> Maj-0253 ETE mileage: 0.0 to 5.45
---	---	---	---	--	--	----------------------	---------------------------	-----------------------	--

For More Information Contact - Vermont Agency of Transportation, Policy, Planning and Intermodal Development Division - Mapping Section, 219 North Main Street, Barre, VT 05641 Telephone: 802-828-2600.