

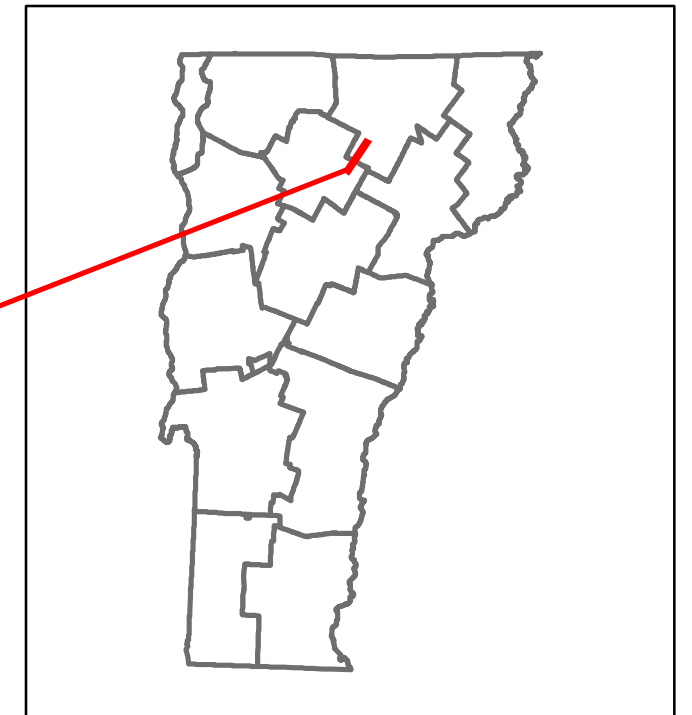


Route Log and Progress Chart

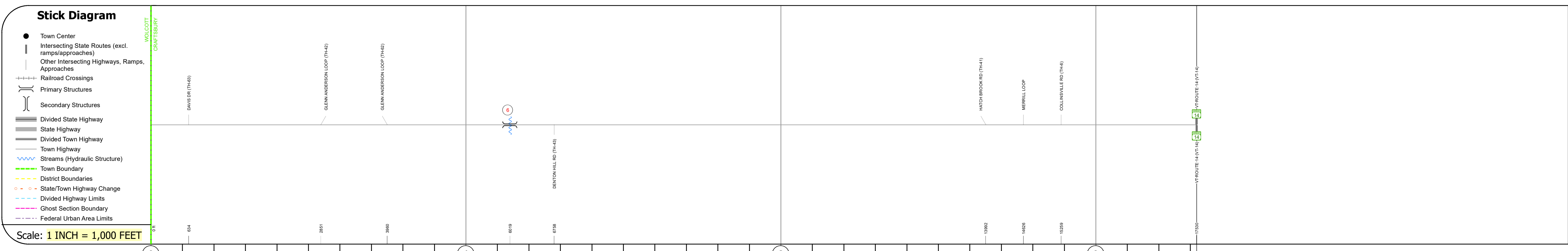
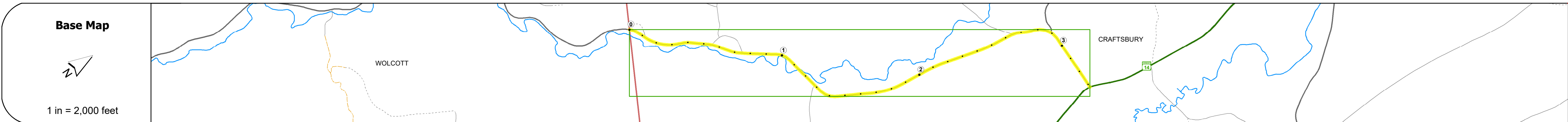
DRAFT

Please Note: Errors and Omissions May Exist.
Contact the VTrans Mapping Section with questions or concerns.

DISTRICT	TOWN	ROUTE
9	CRAFTSBURY	Maj-0247



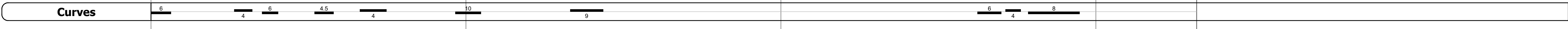
Maj-0247



STRUCTURE DESCRIPTIONS

Bridge 6:
Tee Beam - 1928
Structure No: 20024700610062
Length: 49'
Height: 100.0'
Width: 28.0'
Weight Limit: 0
Facility Carried: TR 03 FAS 247
Structure Type: CONCRETE T-BEAM
Features Intersected: WILD BR. LAMOILLE RIVER
Surface: Bituminous
Inspection Date: 6/2022
Maintenance/Ownership: Town

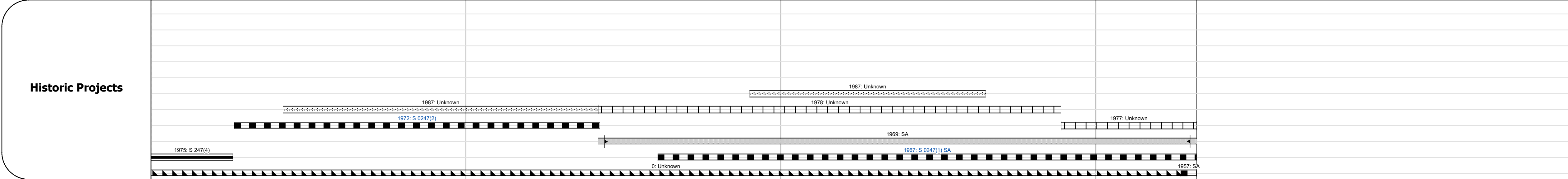
Road Widths	Travellane	22
Roadway	22	
Lane Count	2	
Base	18" Gravel	
Subbase		



Grades	
---------------	--

Guardrails	
-------------------	--

Rumblestrips	
---------------------	--



Maintenance Garage	
---------------------------	--

Speed Zone	
-------------------	--

Functional Class	5
-------------------------	---

National Highway System	
--------------------------------	--

Limited Access Highway	
-------------------------------	--

Customer Service Level	
-------------------------------	--

Traffic Counters	
-------------------------	--

AADT	2022	1418
	2021	1407
	2020	1348
	2019	1592
	2018	1600

Crash Locations	(Incomplete) 2023	
	2022	
	2021	
	2020	
	2019	

Historic Projects Unknown, Retreatment, Resurface, Bituminous Mix, Skiny Mix, Bituminous Seal Bituminous Concrete, Cold Plane and Concrete, Reclaimed Base and Bituminous Concrete, Surface Treated Gravel, Plant Mix, Bituminous Concrete	Functional Class 1- Interstate System, 2- Other Freeways and Expressways, 3- Principal Arterial, 4- Minor Arterial, 5- Major Collector, 6- Minor Collector	Curves Left, Right, Grades (degrees), Left, Right, grade up, grade down	Traffic Counters Continuous (CTC), Weigh-In-Motion (WIM), Short-Term, Scheduled, Short-Term, Unscheduled	Crash Locations Fatal, Injury, Property Damage Only, Unknown Crash Type, High Crash Locations (HCL's)	Mileage by Functional Class By Sheet 0247 5 - Major Collector 3.320	Mileage by Town By Sheet CRAFTSBURY - S02471006 3.32 of 3.32	DISTRICT 9	TOWN CRAFTSBURY	Date: 09/25/23	ROUTE Maj-0247
					Page Total Mileage: 3.320 mi	Page Total Mileage: 3.32 mi	1 of 1 TWN mileage: 0.0 to 3.32	ETE mileage: 5.25 to 8.57		

For More Information Contact - Vermont Agency of Transportation, Policy, Planning and Intermodal Development Division - Mapping Section, 219 North Main Street, Barre, VT 05641 Telephone: 802-828-2600.