

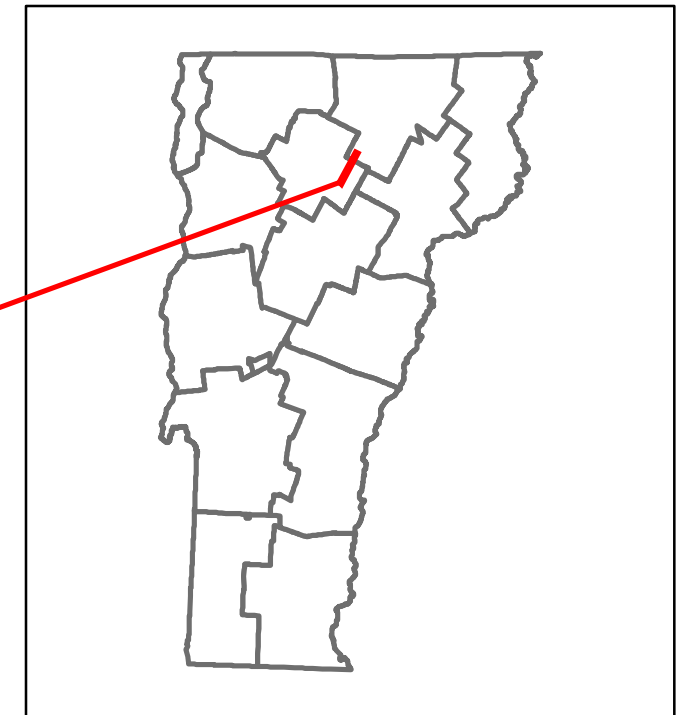


Route Log and Progress Chart

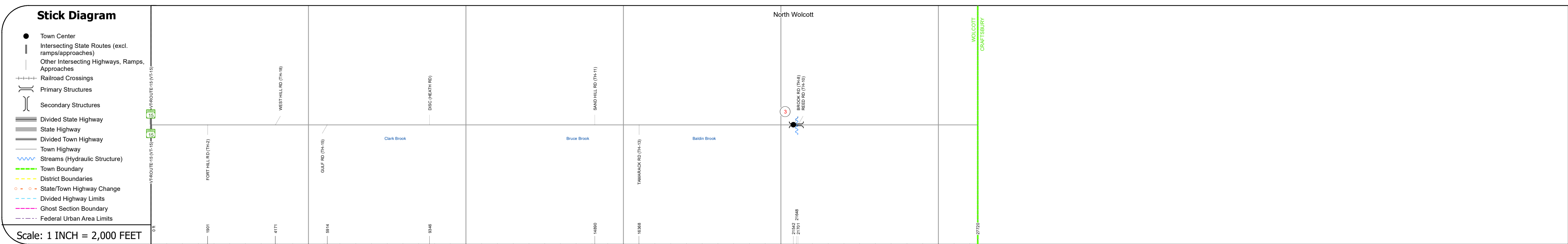
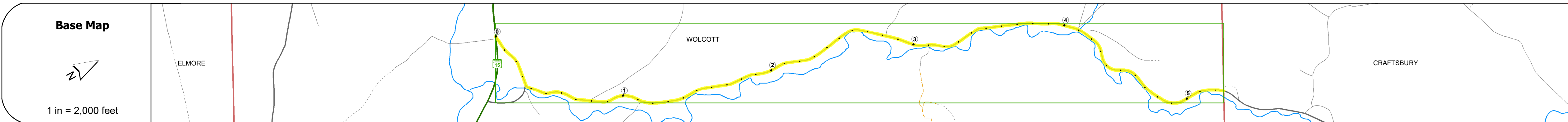
DRAFT

Please Note: Errors and Omissions May Exist.
Contact the VTrans Mapping Section with questions or concerns.

DISTRICT	TOWN	ROUTE
6	WOLCOTT	Maj-0247



Maj-0247



STRUCTURE DESCRIPTIONS

Bridge 3:
Tee Beam - 1929
Structure No: 200247000308102
Length: 33'
Height: 100.0'
Width: 29.0'
Weight Limit: 0
Facility Carried: TR 01 FAS 247
Structure Type: CONCRETE T-BEAM
Features Intersected: BROOK
Surface: Bituminous
Inspection Date: 8/2022
Maintenance/Ownership: Town

Travellane	Roadway	Lane Count	Base	Subbase
20	20	2		18" Gravel

Curves	Grades	Guardrails	Rumblestrips
4.7, 6, 10, 11, 10, 3.2, 8, 6, 6			

Historic Projects
<ul style="list-style-type: none"> 1987: Unknown 1979: Unknown 1978: Unknown 1981: Unknown 1984: Unknown 1988: Unknown 1991: Unknown 1989: Unknown 1974: RS 0247(3) SA 1973: Unknown 1972: Unknown 1953: S 85(1) 1955: SA 0: Unknown

Maintenance Garage	Speed Zone	Functional Class	National Highway System	Limited Access Highway	Customer Service Level	Traffic Counters
		5				

AAOT
<ul style="list-style-type: none"> 2022: 1601 2021: 1588 2020: 1402 2019: 1655 2018: 1700 2017: 1600

Crash Locations
<ul style="list-style-type: none"> (Incomplete) 2023: HCL Section No. 91 2022: HCL Section No. 92 2021: HCL Section No. 91 2020: HCL Section No. 92 2019: HCL Section No. 91

Historic Projects <ul style="list-style-type: none"> Unknown Retreatment Resurface Bituminous Mix Skippy Mix Bituminous Seal 	Functional Class <ul style="list-style-type: none"> 1 - Interstate System 2 - Other 3 - Principal Arterial 4 - Minor Arterial 5 - Major Collector 6 - Minor Collector 	Curves <ul style="list-style-type: none"> Left (degrees) Right (degrees) 	Grades <ul style="list-style-type: none"> Up (percent) Down (percent) 	Traffic Counters <ul style="list-style-type: none"> Continuous (CTC) Weight-In-Motion (WIM) Short-Term, Scheduled Short-Term, Unscheduled 	Crash Locations <ul style="list-style-type: none"> Fatal Injury Property Damage Only Unknown Crash Type 	Mileage by Functional Class By Sheet 0247 5 - Major collector 5.250	Mileage by Town By Sheet WOLCOTT - S02470810 5.25 of 5.25	DISTRICT 6	TOWN WOLCOTT	Date: 09/26/23	ROUTE Maj-0247	ETE mileage: 0.0 to 5.25
Speed Zones 25 30 35 40 45 50 55 60 65						Page Total Mileage: 5.250 mi		Page Total Mileage: 5.25 mi		1 of 1 TWN mileage: 0.0 to 5.25		ETE mileage: 0.0 to 5.25

For More Information Contact - Vermont Agency of Transportation, Policy, Planning and Intermodal Development Division - Mapping Section, 219 North Main Street, Barre, VT 05641 Telephone: 802-828-2600.