

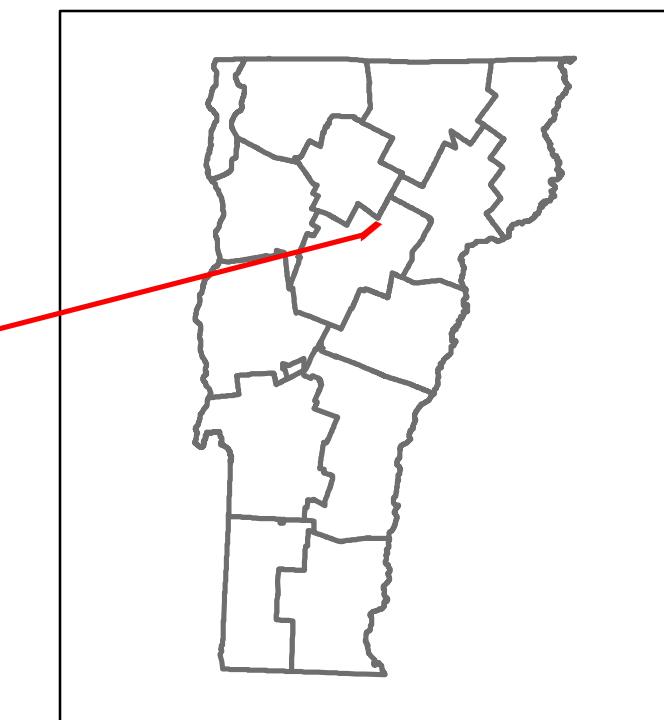


# Route Log and Progress Chart


**DRAFT**

Please Note: Errors and Omissions May Exist.  
Contact the VTrans Mapping Section with questions or concerns.

DISTRICT	TOWN	ROUTE
6	WORCESTER	Maj-0242



**Maj-0242**




<b>Road Widths</b>	Travellane	16	15
	Roadway	23	20
	Lane Count	2	2
	Base		
	Subbase		

<b>Curves</b>	
---------------	--

<b>Grades</b>	
---------------	--

<b>Guardrails</b>	
-------------------	--

<b>Rumblestrips</b>	
---------------------	--



<b>Maintenance Garage</b>	
---------------------------	--

<b>Speed Zone</b>	
-------------------	--

<b>Functional Class</b>	5
-------------------------	---

<b>National Highway System</b>	
--------------------------------	--

<b>Limited Access Highway</b>	
-------------------------------	--

<b>Customer Service Level</b>	
-------------------------------	--

<b>Traffic Counters</b>	
-------------------------	--

<b>AADT</b>	2022	469	333
	2021	465	165
	2020	410	136
	2019	484	161
	2018	480	160

<b>Crash Locations</b>	(Incomplete) 2023	
	2022	
	2021	
	2020	
	2019	

## STRUCTURE DESCRIPTIONS

**Bridge 9:**  
Stringer/multi-beam or girder - 1949  
Structure No: 200242000912202  
Length: 100'  
Height: 100.0'  
Width: 25.0'  
Weight Limit: 0  
Facility Carried: TR 01 FAS 242  
Structure Type: ROLLED BEAM  
Features Intersected: N. BRANCH WINOOSKI RIVER  
Surface: Bituminous  
Inspection Date: 8/2022  
Maintenance/Ownership: Town

**Bridge 6:**  
Slab - 1960  
Structure No: 200242000612202  
Length: 29'  
Height: 100.0'  
Width: 26.0'  
Weight Limit: 0  
Facility Carried: TR 01 FAS 242  
Structure Type: CONCRETE SLAB  
Features Intersected: WORCESTER BROOK  
Surface: Bituminous  
Inspection Date: 8/2022  
Maintenance/Ownership: Town

**Bridge 4:**  
Slab - 2007  
Structure No: 200242000412202  
Length: 30'  
Height: 100.0'  
Width: 23.0'  
Weight Limit: 0  
Facility Carried: TR 01 FAS 242  
Structure Type: CONCRETE SLAB  
Features Intersected: WORCESTER BROOK  
Surface: Bituminous  
Inspection Date: 8/2022  
Maintenance/Ownership: Town

<b>Historic Projects</b> Unknown, Bituminous Concrete, Retreatment, Resurface, Bituminous Mix, Skiny Mix, Bituminous Seal Surface Treated Gravel, Plant Mix, Reclaimed Base and Bituminous Concrete, Concrete, Gravel	<b>Functional Class</b> 1- Interstate System, 2- Other, 3- Principal Arterial, 4- Minor Arterial, 5- Major Collector, 6- Minor Collector	<b>Curves</b> Left, Right, Grades (Left, Right), Road Widths	<b>Traffic Counters</b> Continuous (CTC), Weigh-In-Motion (WIM), Short-Term, Scheduled, Short-Term, Unscheduled	<b>Crash Locations</b> Fatal, Injury, Property Damage Only, Unknown Crash Type, High Crash Locations (HCL's)	<b>Mileage by Functional Class By Sheet</b> 0242 5 - Major Collector 2.000	<b>Mileage by Town By Sheet</b> WORCESTER - S02421220 2.0 of 2.0	<b>DISTRICT</b> 6	<b>TOWN</b> WORCESTER	<b>Date:</b> 09/25/23	<b>ROUTE</b> Maj-0242 ETE mileage: 0.0 to 2.0
					<b>Page Total Mileage: 2.000 mi</b>					

For More Information Contact - Vermont Agency of Transportation, Policy, Planning and Intermodal Development Division - Mapping Section, 219 North Main Street, Barre, VT 05641 Telephone: 802-828-2600.