

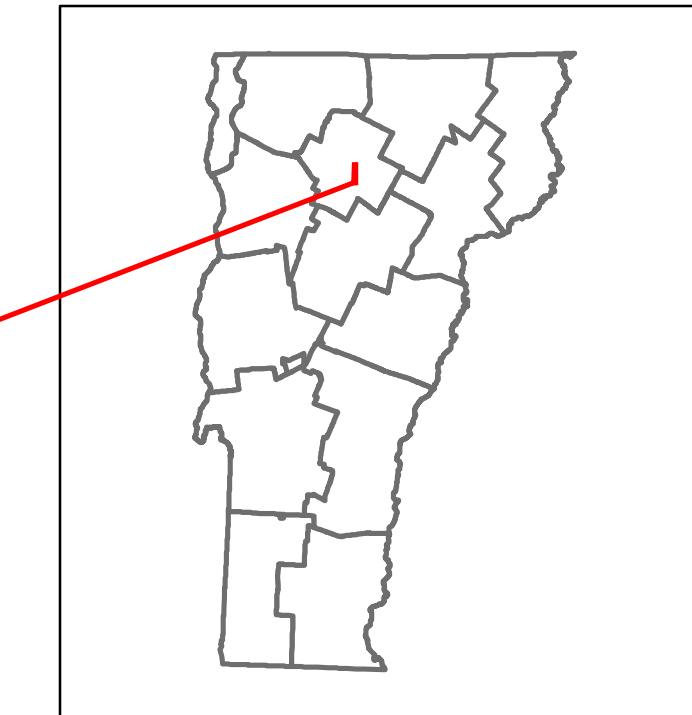


# Route Log and Progress Chart

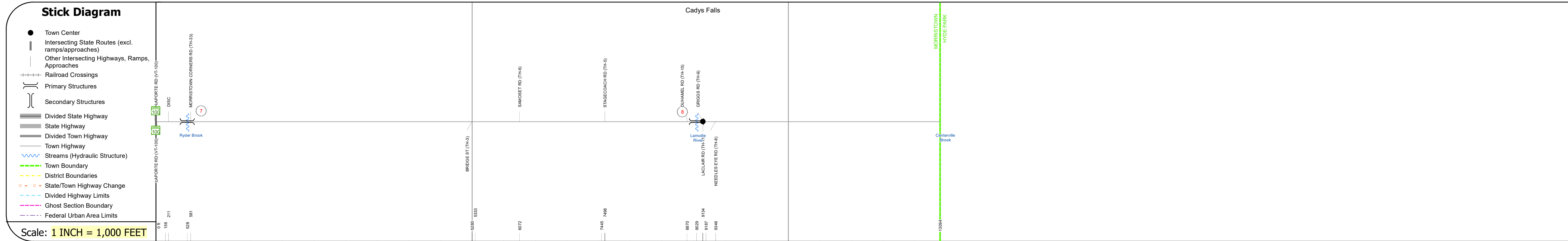
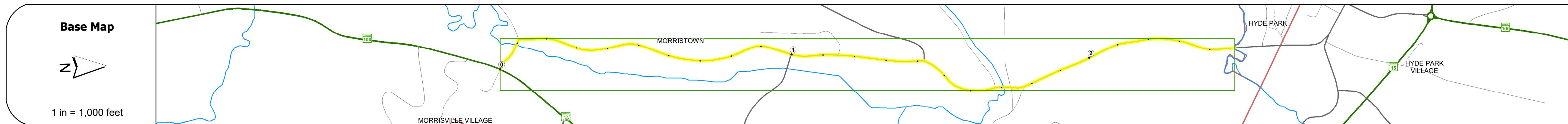
**DRAFT**

Please Note: Errors and Omissions May Exist.  
Contact the VTrans Mapping Section with questions or concerns.

DISTRICT	TOWN	ROUTE
6	MORRISTOWN	Maj-0239



**Maj-0239**



### STRUCTURE DESCRIPTIONS

**Bridge 7:**  
Stringer/multi-beam or girder - 1949  
Structure No: 200239000708072  
Length: 84'  
Height: 100.0'  
Width: 30.0'  
Weight Limit: 0  
Facility Carried: TR 02 FAS 239  
Structure Type: ROLLED BEAM  
Features Intersected: RYDER BROOK  
Surface: Bituminous  
Inspection Date: 9/2022  
Maintenance/Ownership: Town

**Bridge 8:**  
Truss - thru - 1928  
Structure No: 200239000808072  
Length: 124'  
Height: 15.0'  
Width: 20.0'  
Weight Limit: 5  
Facility Carried: TR 02 FAS 239  
Structure Type: STEEL THRU TRUSS  
Features Intersected: LAMOILLE RIVER  
Inspection Date: 9/2022  
Maintenance/Ownership: Town


Road Widths	Travellane	Roadway	Lane Count	Base	Subbase
	20	24	22	2	

Curves	14.6
--------	------

Grades	
--------	--

Guardrails	
------------	--

Rumblestrips	
--------------	--



Maintenance Garage	
--------------------	--

Speed Zone	
------------	--

Functional Class	5
------------------	---

National Highway System	
-------------------------	--

Limited Access Highway	
------------------------	--

Customer Service Level	
------------------------	--

Traffic Counters	L314
------------------	------

Year	Station 0+00	Station 1+00	Station 2+00	Station 3+00
2022	551	2352	3284	1315
2021	547	1903	3258	3774
2020	483	610	2987	1152
2019	570	720	3527	1360
2018	570	1400	1700	1400

Year	Crash Locations
(Incomplete) 2023	HCL Section No. 178
2022	
2021	
2020	
2019	

<b>Historic Projects</b> Unknown, Retreatment, Resurface, Bituminous Mix, Skiny Mix, Bituminous Seal Bituminous Concrete, Bituminous Macadam, Cold Plane and Plant Mix, Reclaimed Base and Bituminous Concrete, Surface Treated Gravel, Concrete	<b>Functional Class</b> 1 - Interstate System, 2 - Other Freeways and Expressways, 3 - Principal Arterial, 4 - Minor Arterial, 5 - Major Collector, 6 - Minor Collector	<b>Curves</b> Left, Right, Grades (down, up, down)	<b>Traffic Counters</b> Continuous (CTC), Weigh-In-Motion (WIM), Short-Term, Scheduled, Short-Term, Unscheduled	<b>Crash Locations</b> Fatal, Injury, Property Damage Only, Unknown Crash Type, High Crash Locations (HCL's)	<b>Mileage by Functional Class By Sheet</b> 0239 5 - Major Collector 2.480	<b>Mileage by Town By Sheet</b> MORRISTOWN - S02390807 2.48 of 2.48	<b>DISTRICT</b> 6	<b>TOWN</b> MORRISTOWN	<b>Date:</b> 09/25/23	<b>ROUTE</b> Maj-0239 ETE mileage: 0.0 to 2.48
<b>Page Total Mileage: 2.480 mi</b>						<b>Page Total Mileage: 2.48 mi</b>				

For More Information Contact - Vermont Agency of Transportation, Policy, Planning and Intermodal Development Division - Mapping Section, 219 North Main Street, Barre, VT 05641 Telephone: 802-828-2600.