

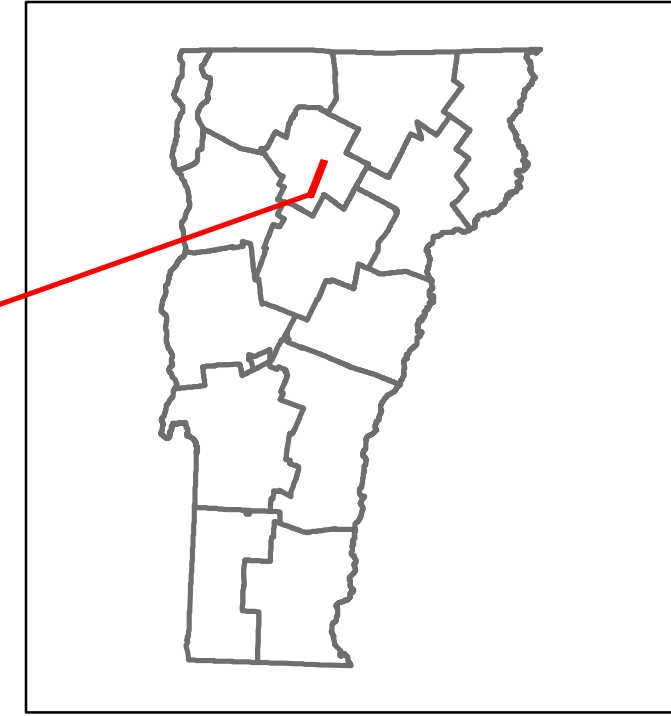


# Route Log and Progress Chart


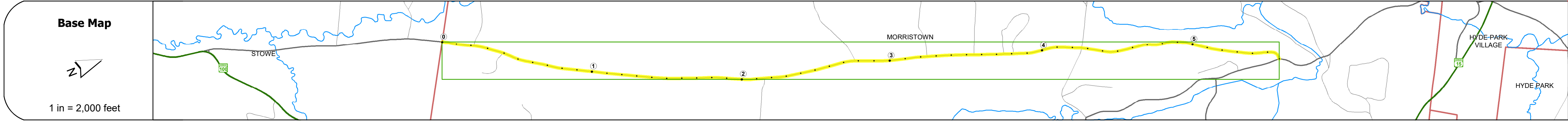
**DRAFT**

Please Note: Errors and Omissions May Exist.  
Contact the VTrans Mapping Section with questions or concerns.

DISTRICT	TOWN	ROUTE
6	MORRISTOWN	Maj-0237



**Maj-0237**



## STRUCTURE DESCRIPTIONS

<b>Road Widths</b>	Travellane	22
Roadway	22	
Lane Count	2	
Base		
Subbase		
<b>Curves</b>		
<b>Grades</b>		
<b>Guardrails</b>		
<b>Rumblestrips</b>		
<b>Historic Projects</b>		
<b>Maintenance Garage</b>		
<b>Speed Zone</b>		
<b>Functional Class</b>	5	
<b>National Highway System</b>		
<b>Limited Access Highway</b>		
<b>Customer Service Level</b>		
<b>Traffic Counters</b>	L003	
<b>AADT</b>	2022: 1870	
2021: 1855		
2020: 1246		
2019: 1471		
2018: 1500		
<b>Crash Locations</b>	(Incomplete) 2023: HCL Section No. 245	
2022		
2021		
2020		
2019		

<b>Historic Projects</b> Unknown, Retreatment, Resurface, Bituminous Mix, Skiny Mix, Bituminous Seal Bituminous Concrete, Cold Plane and Bituminous Concrete, Reclaimed Base and Bituminous Concrete, Surface Treated Gravel, Plant Mix, Concrete, Gravel	<b>Functional Class</b> 1- Interstate System, 2- Other Freeways and Expressways, 3- Principal Arterial, 4- Minor Arterial, 5- Major Collector, 6- Minor Collector	<b>Curves</b> Left, Right, Grades (grade up, grade down)	<b>Traffic Counters</b> Continuous (CTC), Weigh-In-Motion (WIM), Short-Term, Scheduled, Short-Term, Unscheduled <b>ROAD WIDTHS</b> AADT (AADT)	<b>Crash Locations</b> Fatal, Injury, Property Damage Only, Unknown Crash Type <b>High Crash Locations (HCL's)</b> HCL No. 1-100 (1-10), 101-200 (11-20), 201-300 (21-30), 301-400 (31-40), 401-800 (41-113)	<b>Mileage by Functional Class By Sheet</b> 0237 5 - Major Collector 5.600	<b>Mileage by Town By Sheet</b> MORRISTOWN - S02370807 5.6 of 5.6	<b>DISTRICT</b> 6	<b>TOWN</b> MORRISTOWN	<b>Date:</b> 09/26/23	<b>ROUTE</b> Maj-0237 ETE mileage: 1.56 to 7.16
<b>Page Total Mileage: 5.600 mi</b>						<b>Page Total Mileage: 5.6 mi</b>				

For More Information Contact - Vermont Agency of Transportation, Policy, Planning and Intermodal Development Division - Mapping Section, 219 North Main Street, Barre, VT 05641 Telephone: 802-828-2600.