

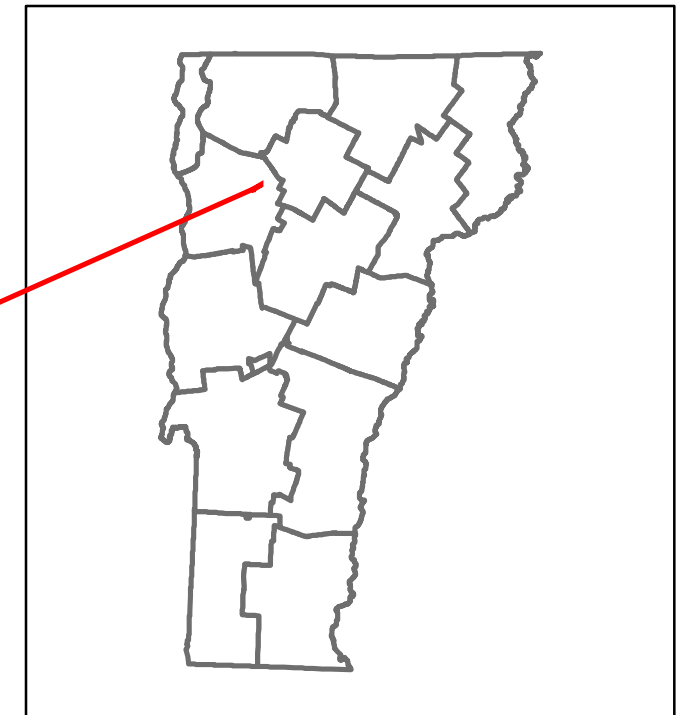


# Route Log and Progress Chart


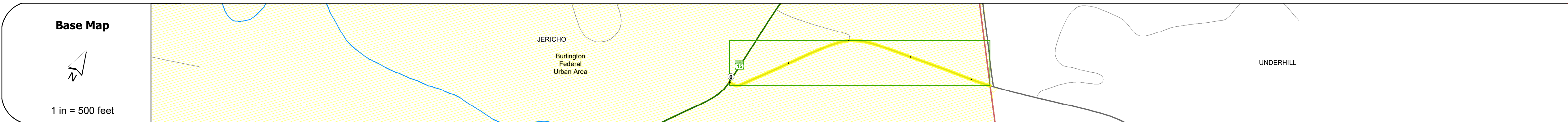
**DRAFT**

Please Note: Errors and Omissions May Exist.  
Contact the VTrans Mapping Section with questions or concerns.

DISTRICT	TOWN	ROUTE
5	JERICO	Maj-0233



**Maj-0233**



## STRUCTURE DESCRIPTIONS

<b>Road Widths</b>	<table border="1"> <tr><td>Travellane</td><td>18</td></tr> <tr><td>Roadway</td><td>20</td></tr> <tr><td>Lane Count</td><td>2</td></tr> <tr><td>Base</td><td></td></tr> <tr><td>Subbase</td><td></td></tr> </table>	Travellane	18	Roadway	20	Lane Count	2	Base		Subbase	
Travellane	18										
Roadway	20										
Lane Count	2										
Base											
Subbase											

<b>Curves</b>	
---------------	--

<b>Grades</b>	
---------------	--

<b>Guardrails</b>	
-------------------	--

<b>Rumblestrips</b>	
---------------------	--

<b>Historic Projects</b>	
--------------------------	--

<b>Maintenance Garage</b>	
---------------------------	--

<b>Speed Zone</b>	
-------------------	--

<b>Functional Class</b>	5
-------------------------	---

<b>National Highway System</b>	
--------------------------------	--

<b>Limited Access Highway</b>	
-------------------------------	--

<b>Customer Service Level</b>	
-------------------------------	--

<b>Traffic Counters</b>	D388
-------------------------	------

<b>AADT</b>	<table border="1"> <tr><td>2022</td><td>2759</td></tr> <tr><td>2021</td><td>2737</td></tr> <tr><td>2020</td><td>2399</td></tr> <tr><td>2019</td><td>2915</td></tr> <tr><td>2018</td><td>3400</td></tr> </table>	2022	2759	2021	2737	2020	2399	2019	2915	2018	3400
2022	2759										
2021	2737										
2020	2399										
2019	2915										
2018	3400										

<b>Crash Locations</b>	<table border="1"> <tr><td>(Incomplete) 2023</td><td><input type="checkbox"/></td></tr> <tr><td>2022</td><td><input type="checkbox"/></td></tr> <tr><td>2021</td><td><input type="checkbox"/></td></tr> <tr><td>2020</td><td><input type="checkbox"/></td></tr> <tr><td>2019</td><td><input type="checkbox"/></td></tr> </table>	(Incomplete) 2023	<input type="checkbox"/>	2022	<input type="checkbox"/>	2021	<input type="checkbox"/>	2020	<input type="checkbox"/>	2019	<input type="checkbox"/>
(Incomplete) 2023	<input type="checkbox"/>										
2022	<input type="checkbox"/>										
2021	<input type="checkbox"/>										
2020	<input type="checkbox"/>										
2019	<input type="checkbox"/>										

<b>Historic Projects</b> <input type="checkbox"/> Unknown <input type="checkbox"/> Retreatment <input type="checkbox"/> Resurface <input type="checkbox"/> Bituminous Mix <input type="checkbox"/> Skiny Mix <input type="checkbox"/> Bituminous Seal	<b>Functional Class</b> 1 - Interstate System 2 - Other Freeways and Expressways 3 - Principal Arterial 4 - Minor Arterial 5 - Major Collector 6 - Minor Collector	<b>Curves</b> Left (degrees) Right (degrees)	<b>Grades</b> (percent) grade up (percent) grade down	<b>Traffic Counters</b> Continuous (CTC) Weigh-In-Motion (WIM) Short-Term, Scheduled Short-Term, Unscheduled	<b>Crash Locations</b> <input type="checkbox"/> Fatal <input type="checkbox"/> Injury <input type="checkbox"/> Property Damage Only <input type="checkbox"/> Unknown Crash Type	<b>High Crash Locations (HCL's)</b> Sections (& Intersections) HCL No. 1-100 (1-10) HCL No. 101-200 (11-20) HCL No. 201-300 (21-30) HCL No. 301-400 (31-40) HCL No. 401-800 (41-113)	<b>Mileage by Functional Class By Sheet</b> 0233 5 - Major Collector 0.430	<b>Mileage by Town By Sheet</b> JERICHO - S02330409 0.43 of 0.43	<b>DISTRICT</b> 5	<b>TOWN</b> JERICHO	<b>Date:</b> 09/25/23	<b>ROUTE</b> Maj-0233 ETE mileage: 0.0 to 0.43
<b>Page Total Mileage: 0.430 mi</b>							<b>Page Total Mileage: 0.43 mi</b>					

For More Information Contact - Vermont Agency of Transportation, Policy, Planning and Intermodal Development Division - Mapping Section, 219 North Main Street, Barre, VT 05641 Telephone: 802-828-2600.