

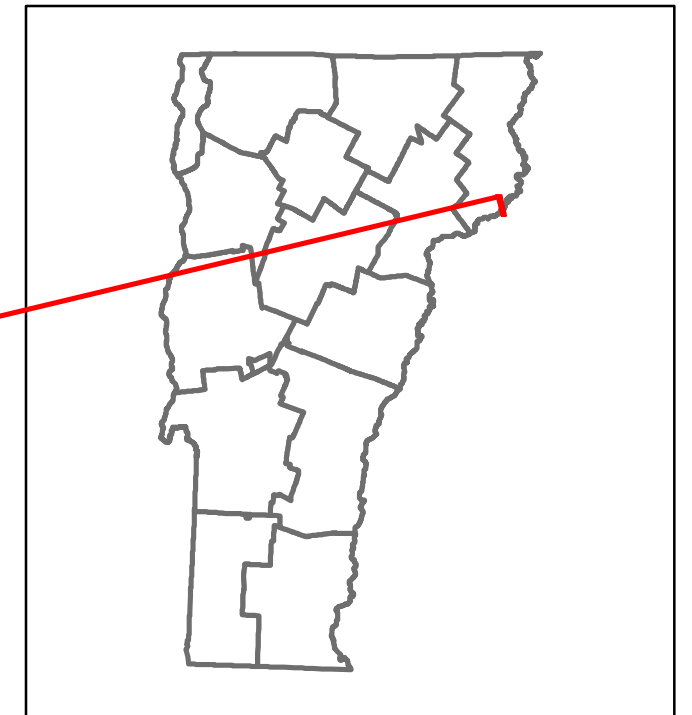


# Route Log and Progress Chart

**DRAFT**

Please Note: Errors and Omissions May Exist.  
Contact the VTrans Mapping Section with questions or concerns.

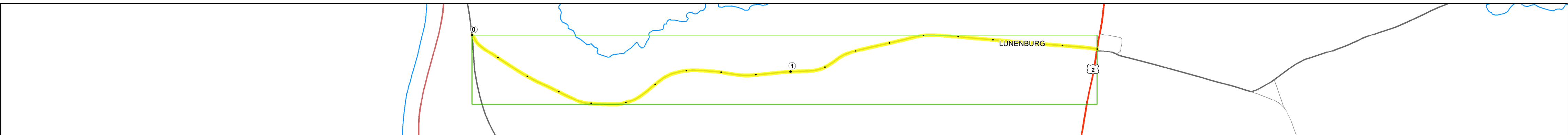
DISTRICT	TOWN	ROUTE
7	LUNENBURG	Maj-0219



**Maj-0219**

**Base Map**

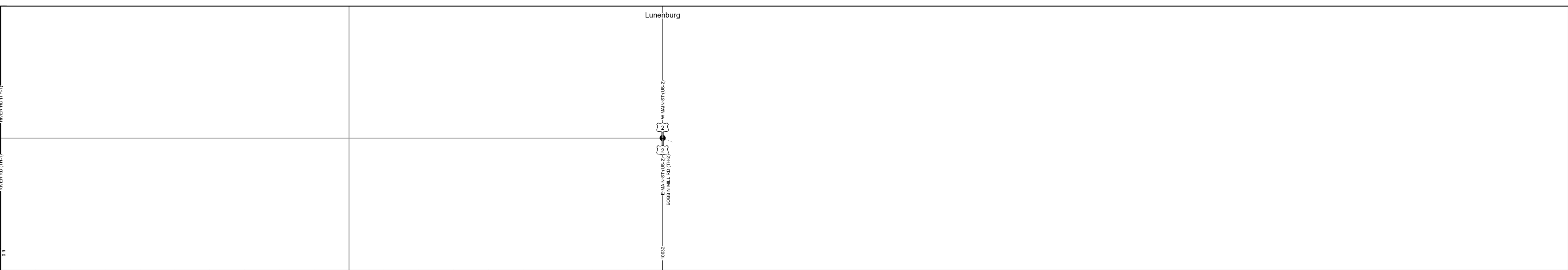
1 in = 1,000 feet



**Stick Diagram**

- Town Center
- Intersecting State Routes (excl. ramps/approaches)
- Other Intersecting Highways, Ramps, Approaches
- Railroad Crossings
- Primary Structures
- Secondary Structures
- Divided State Highway
- State Highway
- Divided Town Highway
- Town Highway
- Streams (Hydraulic Structure)
- Town Boundary
- District Boundaries
- State/Town Highway Change
- Divided Highway Limits
- Ghost Section Boundary
- Federal Urban Area Limits

Scale: 1 INCH = 1,000 FEET



**STRUCTURE DESCRIPTIONS**

--


<b>Road Widths</b>	Travellane	20
	Roadway	20
	Lane Count	2
	Base	
	Subbase	

<b>Curves</b>	
---------------	--

<b>Grades</b>	
---------------	--

<b>Guardrails</b>	
-------------------	--

<b>Rumblestrips</b>	
---------------------	--



<b>Maintenance Garage</b>	
---------------------------	--

<b>Speed Zone</b>	
-------------------	--

<b>Functional Class</b>	5
-------------------------	---

<b>National Highway System</b>	
--------------------------------	--

<b>Limited Access Highway</b>	
-------------------------------	--

<b>Customer Service Level</b>	
-------------------------------	--

<b>Traffic Counters</b>	
-------------------------	--

<b>AAADT</b>	2022	349
	2021	346
	2020	305
	2019	360
	2018	370

<b>Crash Locations</b>	(Incomplete) 2023	
	2022	
	2021	
	2020	
	2019	

<p><b>Historic Projects</b></p> <ul style="list-style-type: none"> <li>Unknown</li> <li>Retreatment</li> <li>Resurface</li> <li>Bituminous Mix</li> <li>Skinny Mix</li> <li>Bituminous Seal</li> </ul>	<p><b>Functional Class</b></p> <ul style="list-style-type: none"> <li>1 - Interstate System</li> <li>2 - Other Freeways and Expressways</li> <li>3 - Principal Arterial</li> <li>4 - Minor Arterial</li> <li>5 - Major Collector</li> <li>6 - Minor Collector</li> </ul>	<p><b>Curves</b></p> <ul style="list-style-type: none"> <li>Left (degrees)</li> <li>Right (degrees)</li> </ul>	<p><b>Grades</b></p> <ul style="list-style-type: none"> <li>Left (percent)</li> <li>Right (percent)</li> <li>grade up</li> <li>grade down</li> </ul>	<p><b>Traffic Counters</b></p> <ul style="list-style-type: none"> <li>Continuous (CTC)</li> <li>Weight-In-Motion (WIM)</li> <li>Short-Term, Scheduled</li> <li>Short-Term, Unscheduled</li> </ul>	<p><b>Crash Locations</b></p> <ul style="list-style-type: none"> <li>Fatal</li> <li>Injury</li> <li>Property Damage Only</li> <li>Unknown Crash Type</li> </ul>	<p><b>High Crash Locations (HCL's)</b></p> <ul style="list-style-type: none"> <li>HCL No. 201 - 200 (21 - 30)</li> <li>1 - 100 (1 - 10)</li> <li>101 - 200 (11 - 20)</li> <li>401 - 800 (41 - 113)</li> </ul>	<p><b>Mileage by Functional Class By Sheet</b></p> <p>0219 5 - Major Collector 1.900</p>	<p><b>Mileage by Town By Sheet</b></p> <p>LUNENBURG - S02190514 1.9 of 1.9</p>	<p><b>DISTRICT</b></p> <p>7</p>	<p><b>TOWN</b></p> <p>LUNENBURG</p>	<p>Date: 09/25/23</p>	<p><b>ROUTE</b></p> <p>Maj-0219</p>
							<p>Page Total Mileage: 1.900 mi</p>		<p>Page Total Mileage: 1.9 mi</p>		<p><b>1 of 1</b></p> <p>TWN mileage: 0.0 to 1.9</p>	<p>ETE mileage: 0.0 to 1.9</p>

For More Information Contact - Vermont Agency of Transportation, Policy, Planning and Intermodal Development Division - Mapping Section, 219 North Main Street, Barre, VT 05641 Telephone: 802-828-2600.