

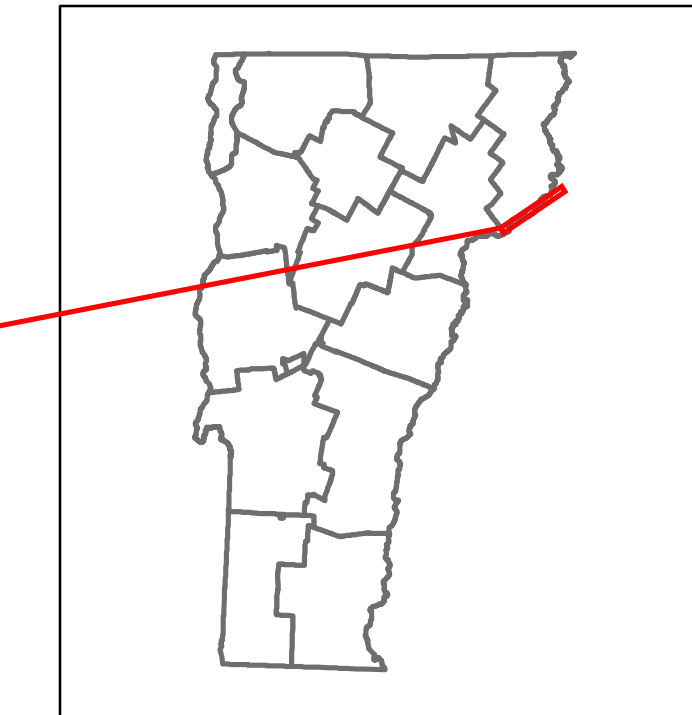


# Route Log and Progress Chart

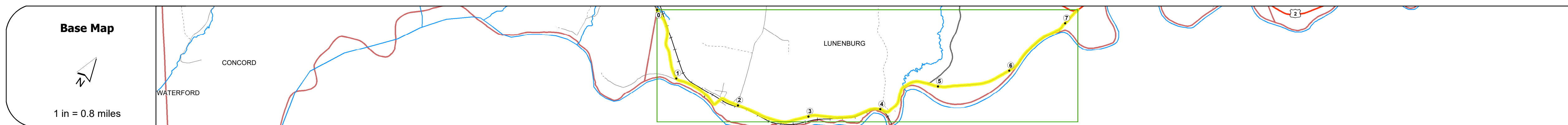
**DRAFT**

Please Note: Errors and Omissions May Exist.  
Contact the VTrans Mapping Section with questions or concerns.

DISTRICT	TOWN	ROUTE
7	LUNENBURG	Maj-0218



**Maj-0218**



### STRUCTURE DESCRIPTIONS

**Bridge 16:**  
Tee Beam - 1926  
Structure No: 200218001605142  
Length: 29'  
Height: 100.0'  
Width: 29.0'  
Weight Limit: 0  
Facility Carried: TR 01 FAS 218  
Structure Type: CONC TBM / STL BM  
Features Intersected: MINK BROOK  
Surface: Bituminous  
Inspection Date: 7/2022  
Maintenance/Ownership: Town

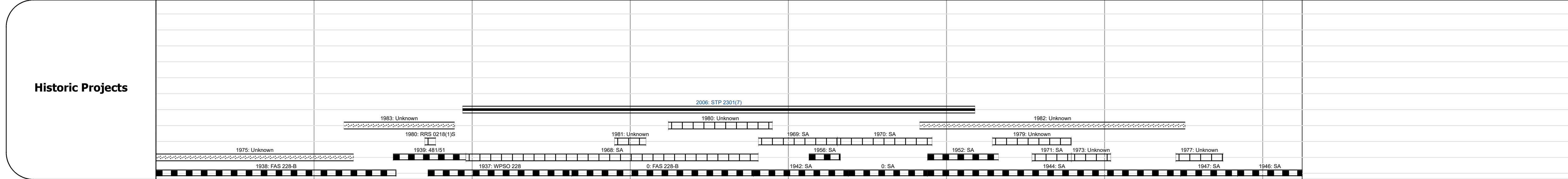
Road Widths	Travellane	Roadway	Lane Count	Base	Subbase
			22		
			26		
			2		

Curves	0.4, 0.4, 1.5, 2.2, 3, 6.5, 4.4, 2.3, 3.7, 7, 7.8, 2.9, 8.3, 19.4, 7.9, 2.9, 1.2, 2.3, 7, 1.7, 2.8, 2.7, 12.5
--------	---

Grades	
--------	--

Guardrails	
------------	--

Rumblestrips	
--------------	--



Maintenance Garage	
--------------------	--

Speed Zone	
------------	--

Functional Class	5
------------------	---

National Highway System	
-------------------------	--

Limited Access Highway	
------------------------	--

Customer Service Level	
------------------------	--

Traffic Counters	
------------------	--

ADT	2022: 482, 493, 435, 513, 510	632, 627, 553, 653, 650	487, 483, 426, 503, 500	758, 752, 664, 784, 780
-----	-------------------------------	-------------------------	-------------------------	-------------------------

Crash Locations	(Incomplete) 2023, 2022, 2021, 2020, 2019
-----------------	---

<b>Historic Projects</b> Unknown, Retreatment, Resurface, Bituminous Mix, Skiny Mix, Bituminous Seal Bituminous Concrete, Bituminous Macadam, Cold Plane and Bituminous Concrete, Concrete, Surface Treated Gravel, Plant Mix, Reclaimed Base and Bituminous Concrete	<b>Functional Class</b> 1 - Interstate System, 2 - Other Freeways and Expressways, 3 - Principal Arterial, 4 - Minor Arterial, 5 - Major Collector, 6 - Minor Collector	<b>Curves</b> Left, Right, Grades (up/down), Road Widths (ft)	<b>Traffic Counters</b> Continuous (CTC), Weigh-In-Motion (WIM), Short-Term, Scheduled, Short-Term, Unscheduled	<b>Crash Locations</b> Fatal, Injury, Property Damage Only, Unknown Crash Type, High Crash Locations (HCL's)	<b>Mileage by Functional Class By Sheet</b> 0218 5 - Major collector 7.250	<b>Mileage by Town By Sheet</b> LUNENBURG - S02180514 7.25 of 7.25	<b>DISTRICT</b> 7	<b>TOWN</b> LUNENBURG	<b>Date:</b> 09/26/23	<b>ROUTE</b> Maj-0218 ETE mileage: 3.56 to 10.81
<b>Page Total Mileage: 7.250 mi</b>						<b>Page Total Mileage: 7.25 mi</b>				

For More Information Contact - Vermont Agency of Transportation, Policy, Planning and Intermodal Development Division - Mapping Section, 219 North Main Street, Barre, VT 05641 Telephone: 802-828-2600.